Landscape Maintenance District B

Alder Creek (Hacienda Heights), Units 7A, 7B, 8, & 9
Almaden Estates, Units 1 & 2
Carriage Glen Estates, Units 5A, 5B, & 6
Copper Creek, Units 1 - 3
Darsha Lane
East Redding Estates, Unit 1
Forest Homes, Phase 3, Unit 3
Girvan Estates, Unit 1
Gold Hills, Units 3A, 5, 6, R1, & R2
Heritage Oaks
Highland Oaks, Unit 4
Land Park, Units 1 - 4, & R1
Monterey Springs, Units 1 & 2
Mountain View Heights, Unit 4
Oak Meadows Estates, Unit 1
Oak Mesa Estates, Unit 2
Quail Hollow, Unit 3
Ravenwood Estates, Units 11-16, & 18
Robles North, Units 1 & 2
Shasta View Manor, Unit 1
St. Thomas Heights, Unit 1
Stillwater Heights, Units 1 - 4
Tierra Bendito

ENGINEER'S REPORT

Annual Update for Fiscal Year 2019-20

Prepared under the provisions of the
City of Redding Municipal Code and
the Landscape & Lighting Act of 1972
of the California Streets & Highways Code

Prepared by:
Chuck Aukland, PE
Director of Public Works / City Engineer
June 2019

LMD-B Certificates

The undersigned respectfully submits the enclosed Engineer's Report as directed by the City Council.

Dated this 12th day of June, 2019.

By: _____
Chuck Aukland, RCE 56420
Director of Public Works/City Engineer

I HEREBY CERTIFY that the enclosed Engineer's Report, together with Assessment Roll and Assessment Diagram thereto attached, was filed with me on the ____ day of _____, 2019.

City Clerk of the City of Redding
County of Shasta

By: _____

I HEREBY CERTIFY that the enclosed Engineer's Report, together with the Assessment Roll thereto attached, was approved and confirmed by the City Council of the City of Redding, on the ____ day of _____, 2019.

City Clerk of the City of Redding
County of Shasta

By: _____

OVERVIEW

Introduction

The purpose of this report is to update the Landscape Maintenance District (District) budget and assessments for the upcoming fiscal year. The District is authorized and administered under provisions of the City of Redding Municipal Code, the "Landscaping & Lighting Act of 1972" (California Streets & Highway Code §22500 et. seq.), "Proposition 218" (Article XIIID of the California Constitution), and the "Proposition 218 Omnibus Implementation Act" (California Senate Bill 919). The aforementioned are collectively referred to as "Assessment Law." This Engineer's Report addresses the annual maintenance of identified improvements within the District.

This Report describes the District, any changes to the District, and the proposed assessments for Fiscal Year 2019-2020. The proposed assessment is based on the historical and estimated cost to maintain the improvements that provide direct and special benefits to properties within the District. The costs of the improvements and the annual levy include all expenditures, deficits, surpluses, revenues, and reserves.

Following consideration of all public comments and written protests at a noticed public hearing and review of the Report, the City Council may order amendments to the Report or confirm the Report as submitted. Following final approval of the Report and confirmation of the assessments, the Council may order the levy and collection of assessments for Fiscal Year 2019-2020 pursuant to the Act. Once the levy is approved, the assessment information will be submitted to the Shasta County Auditor-Controller and included on the property tax roll for each benefiting parcel for Fiscal Year 2019-2020.

Effect of Proposition 218

On November 5, 1996, the electorate approved Proposition 218, Right to Vote on Taxes Act, which added Articles XIIIC and XIIID to the California Constitution. The Article XIIID affects all assessments upon real property for a special benefit conferred on the property. Assessments imposed under the Landscaping and Lighting Act of 1972 are these types of benefit assessments.

The provision of Proposition 218 can be summarized in four general areas:

1. Strengthens the general and special tax provisions of Propositions 13 and 62;
2. Extends the initiative process to all local taxes, assessments, fees, and charges;
3. Adds substantive and procedural requirements to assessments; and,
4. Adds substantive and procedural requirements to property-related fees and charges.

Prior to Proposition 218, property owners petitioned Zones that were added to the Districts. Subsequent to Proposition 218, all property owners were balloted for inclusion into the Districts in order to be in compliance with Proposition 218. This Report does not propose to increase the assessments for the Districts, including any annexations, above the approved annual Consumer Price Index (CPI). Increases, if any, above this amount were addressed in separate reports approved at prior Council meetings. Any subsequent increases in the assessments, as defined by Government Code Sections 53750-53756 (Proposition 218 Omnibus Implementation Act), will be subject to the procedures and approval process of Section 4 of Article XIIID.

PART A:

Assessment Map (See Part A Attachment)

Landscape Maintenance District B is located in the City of Redding, County of Shasta, State of California. Attached to this report are maps of each subdivision and a table providing information including subdivision name, improvement(s), and the general location of improvements. The maps are keyed to the lots within each subdivision in existence at the time of District formation. The District boundaries are depicted on the Part A Attachments and generally include:

Alder Creek (Hacienda Heights), Units 7A, 7B, 8, & 9
Almaden Estates, Units 1 & 2
Carriage Glen Estates, Units 5A, 5B, & 6
Copper Creek, Units 1 - 3
Darsha Lane
East Redding Estates, Unit 1
Forest Homes, Phase 3, Unit 3
Girvan Estates, Unit 1
Gold Hills, Units 3A, 5, 6, R1, & R2
Heritage Oaks
Highland Oaks, Unit 4
Land Park, Units 1 - 4, & R1
Monterey Springs, Units 1 & 2
Mountain View Heights, Unit 4
Oak Meadows Estates, Unit 1
Oak Mesa Estates, Unit 2
Quail Hollow, Unit 3
Ravenwood Estates, Units 11-16, & 18
Robles North, Units 1 & 2
Shasta View Manor, Unit 1
St. Thomas Heights, Unit 1
Stillwater Heights, Units 1 - 4
Tierra Bendito

District Improvements and Location of Improvements

The improved areas generally consist of landscaping amenities as noted in the table. As noted above, the table also includes the general location of landscape area(s) for each District. The plans and specifications for the identified improvements are on file in the City's Planning Department. The plans may depict the plant materials, irrigation system, and other facilities and appurtenances. The plans and specifications are hereby incorporated into this report by reference.

PART B:

District Improvements and Estimated Maintenance Expenses (see Part B Attachment)

Attached for the District is a cost breakdown that includes actual costs from the previous fiscal year and the projected costs, assessment, and recommended levy amount for **Fiscal Year 2019-2020**. Following is a description of the costs outlined in the Part B Attachment.

Maintenance Expenses

Estimated District maintenance expenses include the total costs of maintaining and servicing the District's improved areas. The maintenance costs included in the Part B Attachment are estimates. The actual costs may vary and will be determined based on needs as determined by the City of Redding Parks Superintendent.

Contract (day to day) Maintenance - The day-to-day landscape maintenance is generally accomplished through contract with a private landscape maintenance company and includes, but it not necessarily limited to, weed control, plant maintenance (fertilizing, pruning, etc.), and litter removal.

Additional Maintenance – maintenance beyond the day-to-day required maintenance man be performed by either the contracted landscape provider or Parks or other City department staff and includes plant replacement, mulching, irrigation system repairs, vandalism repairs, and entrance sign repairs. In addition, funding set aside for additional maintenance is also intended to account for a more significant capital improvement including potential upgrades to the irrigation system to comply with water conservation standards, landscape replacements to enhance aging and dated landscaped areas, and other similar improvements. Efforts are being made to replace any dead or dying plants with more drought tolerant species when applicable.

Vegetation Management/Detention Basin work is specific to the Districts that include these features and can be performed by either the contracted landscape provide or City staff. Detention Basin work generally occurs annually in the fall before the rains, and Vegetation Management work generally occurs annually in late spring when tall weeds can pose a fire hazard. Vegetation Management is limited to those areas shown on the map (Part A Attachment) as covered by District maintenance and subsequent costs.

Electric/Water Usage describes the actual (previous fiscal year) and estimated (upcoming fiscal year) costs associated with irrigation and the electricity to run the irrigation controllers. In 2013, an effort to upgrade irrigation systems to include SMART meters began in an attempt to lower the costs associated with landscape irrigation. The City continues to explore SMART, green, and solar power alternatives for its landscaping needs.

Administrative Expenses

Estimated District Administrative Expenses - describes administrative work performed by City staff including but not necessarily limited to the preparation of the annual Engineer's Report, staff reports and resolutions for City Council review and action, review of actual costs and preparation of annual estimates, review of all Parcel Numbers and maps associated with every district, any required map updates when necessary, and the preparation of an annual Special Assessments report and its subsequent filing with the County Assessor's Office.

County Administrative Fee – The district assessment and levy are processed through the County and paid by the property owners on their property tax bill. The County charges a fee of 1 percent of the year's estimated levy revenue.

Assessment and Levy Calculation

Allowable District Reserve: The goal of all LMDs is to have an operating reserve between a minimum of 10 percent of the operating budget and a maximum of 2/3 of total operating

expenses. The District cost summary references this reserve which is based on total maintenance and administrative expenses (not include County administrative fee) and is used to cover the cost of maintenance that occurs before December's levy payments have been received in January. If the reserve is less than 10 percent, the levy will remain closer to the maximum assessment allowable until the reserve has been built up. If the reserve exceeds 2/3 operating expenses, the levy is lowered, suspended for a period of time, or refunded back to property owners.

Maximum Assessment Allowable: Pursuant to Government Code Section 53739, the amount of each Fiscal Year's assessment shall be adjusted for inflation in an amount not to exceed that provided by the "20-City Construction Cost Index" (CCI) from the most recent March (March 2018 - March 2019) issue of the *Engineering News-Record*. The maximum authorized assessments contained in this Engineer's Report represent a CCI **increase** over the previous year's amount. This increase is based on the CCI and is consistent with the cost indexing provisions approved by property owners. Therefore, the vote requirements of Section 4 of Article XIIID of the California Constitution do not apply to these proceedings.

For Fiscal Year 2019-2020, the applicable CCI increase is **2.50%.**

In the event that assessment revenues are insufficient to cover the cost of annual maintenance activities, reserves may be used, or services may be reduced to avoid a deficit.

The Lot Levy as noted on the Part B Attachment is the lesser of the amount calculated to be needed for each lot (total fund needed divided by number of lots/acres), and the maximum assessment amount as dictated by the CCI. The levy is the amount that will actually be assessed on each benefit unit.

The levy is the amount that is actually charged based on the funds needed to maintain landscape and reserves for the year. The assessment is the amount that is adjusted each year by the CCI. The levy cannot exceed the Maximum Assessment Allowable.

In the event that assessment revenues are insufficient to cover the cost of annual maintenance activities, services may be reduced to avoid a deficit.

No bonds will be issued in connection with these Districts.

PART C:

Analysis of Benefits of Properties being Assessed

Consistent with City Council Policy Number 1705 (Procedures and Policies Governing Landscape Maintenance Districts), construction and maintenance of the identified improvements were conditions of development for the subdivision. The landscaping amenities beautify the community by improving the unpaved areas that would otherwise become overgrown and unsightly. The improvement benefits which contribute both to the beautification and marketability of the lots within the subdivision, are listed in the table below. This is the special benefit conferred upon each assessed lot within the District. The benefit received by the identified parcel is "special" in that the City does not generally provide such improvements or services to the public at large.

For Fiscal Year 2019-2020, the annual landscape maintenance assessment paid by property owners within LMD-B continues to be less than the cost to maintain the landscaping in this district. With the approval of Proposition 218 by California voters in 1996, the assessment for

LMD-B was frozen at $71.00 with no annual cost inflation adjustment. City staff continues to meet with property owners in LMD-B to discuss the formation of new districts that would be formed from existing subdivisions within LMD-B and would include a built-in cost inflation factor.

For Fiscal Year 2019-2020, Gold Hills Subdivision Units 3A (8 lots) and 5 (30 lots) will have a zero levy. Although these units are within the District, it has been determined that they currently receive no benefit. When future units of the Gold Hills subdivision are constructed, Units 3A and 5 will receive a benefit, and the levy will be applied at that time.

Method of Apportionment

The law does not require lots to be contiguous to the improvements, only that the assessment is distributed across all lots in proportion to the degree of special benefit received from the improvements. The proposed apportionment methodology is based on a uniform special benefit and assessment over all developable lots within the District. The total number of benefit units (BUs) may vary from fiscal year to fiscal year due to parcel changes and/or land use reclassifications.

Assessment Roll (See Part C Attachment)

The Part C Attachment contains a list of the Shasta County Assessor's Parcel numbers within the Assessment Districts for Fiscal Year 2019-2020. The Assessment Roll is filed in the Office of the City Clerk and is incorporated in this Report by reference. The list is keyed to the records of the Shasta County Assessor, which are incorporated herein by reference.

LMD	Subdivision Name	District Improvements and Location of Improvements
B	Alder Creek Units 7A, 7B, 8, & 9	Generally located east side of Shasta View and South side of Palacio from intersection of Shasta View Drive and Palacio Drive to Shasta View Drive and Hemingway. Also east on Hemingway to first intersection. The improvements generally consist of landscaping amenities such as, trees, shrubs, mulch, hardscape, and other identified improvements within the subdivisions or along the primary streets around the subdivisions. 2 maps for this LMD, shown on Area 16 maps.
B	Almaden Estates, Units 1 & 2	Generally located at the intersection of Placer Street and Buenaventura Boulevard along the south side of Buenaventura Blvd, and along the north side of Placer street east and west of Almaden Dr. The improvements generally consist of landscaping amenities such as trees, shrubs, mulch, hardscape, and other identified improvements within the subdivisions or along the primary streets around the subdivisions. Shown on Area 4 map.
B	Carriage Glen Estates, Units 5A, 5B, & 6/ Highland Oaks, Unit 4	Generally located east side of Shasta View Drive near Castlewood Drive and on the west side of Goodwater Ave, along detention basin and North and South of the intersection with Montana Sky Dr. The improvements generally consist of landscaping amenities such as trees, shrubs, mulch, hardscape, and other identified improvements within the subdivisions or along the primary streets around the subdivisions. Shown on Area 7 map.
B	Copper Creek, Units 1-3	Located on the east side of Shasta View from North of the intersection of Shasta View and Copper Creek extending to the north side of Rancho Road to the intersection of Goodwater Ave and along west side of Goodwater to north of Henrys Fork Dr. The improvements generally consist of landscaping amenities such as trees, shrubs, mulch, hardscape, and other identified improvements within the subdivisions or along the primary streets around the subdivisions. Shown on Area 12 map.
B	Darsha Lane	Generally located south of the intersection of Old Alturas Rd and Oak Mesa Ln and on the south side of Old Alturas. The improvements generally consist of landscaping amenities such as trees, shrubs, mulch, hardscape, and other identified improvements within the subdivisions or along the primary streets around the subdivisions. See Oak Mesa Area 3 map.
B	East Redding Estates, Unit 1	Generally located east of Victor Avenue on the south side of East Cypress Avenue. The improvements generally consist of landscaping amenities such as lawns, trees, shrubs, mulch, hardscape, slope protection, and other identified improvements within the subdivisions or along the primary streets around the subdivisions. Shown on Area 2 map.
B	Forest Homes, Phase 3, Unit 3	Generally located at the intersection of Shasta View Drive and Leonard Street on the east side of Shasta View. The improvements generally consist of landscaping amenities such as trees, shrubs, mulch, hardscape, and other identified improvements within the subdivisions or along the primary streets around the subdivisions. Shown on Area 11 map.
B	Girvan Estates, Unit 1	Generally located at Girvan Road and Pit Road, west of Pit Road and on the North side Girvan. The improvements generally consist of landscaping amenities such as trees, hardscape, and other identified improvements along the primary street at entry. Shown on Area 5 map.
B	Gold Hills, Units 3A, 5, 6, R1, & R2	Landscape is generally located at the intersection of Hope Lane and Titleist Way. The improvements generally consist of landscaping amenities such as lawns, trees, shrubs, mulch, hardscape, slope protection, and other identified improvements within the subdivisions or along the primary streets around the subdivisions. Shown on Area 19 map.
B	Heritage Oaks	Generally located south of the intersection of Old Alturas Rd and Oak Mesa Ln and on the south side of Old Alturas. The improvements generally consist of landscaping amenities such as trees, shrubs, mulch, hardscape, and other identified improvements within the subdivisions or along the primary streets around the subdivisions. See Oak Mesa Area 3 map.
B	Land Park, Units 1-4, & R1	Generally located west side of Buenaventura Blvd. north and south of the intersection of Buenaventura Boulevard and Sutro Mine Road. The improvements generally consist of landscaping amenities such as trees, shrubs, hardscape, rock, and other identified improvements within the

		subdivisions or along the primary streets around the subdivisions. Includes areas between wrought iron fence and homeowner's fences, requiring vegetation management of these areas. 2 two maps for this LMD, shown on area 17 maps.
B	Monterey Springs, Units 1 & 2/ Quail Hollow, Unit 3	Generally located at the intersection of Churn Creek Road and Palacio Drive; on both sides of Palacio and on the east side of Churn Creek Road. The improvements generally consist of landscaping amenities such as lawns, trees, shrubs, mulch, hardscape, slope protection, and other identified improvements within the subdivisions or along the primary streets around the subdivisions. Includes Pedestrian Path on the North end to be kept clear of debris. Shown on Area 8 map.
B	Mountain View Heights, Unit 4	Generally located west side of Shasta View Drive and South side of Palacio near the intersection of Palacio Drive and Shasta View Dr., to just north of the intersection of Shasta View and Hemingway. The improvements generally consist of landscaping amenities such as trees, shrubs, mulch, hardscape, and other identified improvements within the subdivisions or along the primary streets around the subdivisions. See Alder Creek, Area 16 map.
B	Oak Meadows Estates, Unit 1	Generally located on the eastside of Shasta View Drive from the intersection of Shasta View Drive and Galaxy Way both north and south. The improvements generally consist of landscaping amenities such as trees, shrubs, mulch, hardscape, and other identified improvements within the subdivisions or along the primary streets around the subdivisions. Shown on Area 15 map.
B	Oak Mesa Estates, Unit 2	Generally located south of the intersection of Old Alturas Rd and Oak Mesa Ln and on the south side of Old Alturas. The improvements generally consist of landscaping amenities such as trees, shrubs, mulch, hardscape, and other identified improvements within the subdivisions or along the primary streets around the subdivisions. Shown on Area 3 map.
B	Ravenwood Estates, Units 11-16, & 18	Generally located east and west of the intersection of Old Alturas Road and Rose Tree Lane and additional area west on Old Alturas. The improvements generally consist of landscaping amenities such as trees, shrubs, mulch, hardscape, and other identified improvements within the subdivisions or along the primary streets around the subdivisions. 2 maps for this LMD shown on Areas 10 & 14 maps.
B	Robles North, Units 1 & 2	Landscape is generally located at the intersection of Meadowview Drive and Robles Drive. The improvements generally consist of landscaping amenities such as trees, shrubs, mulch, hardscape, and other identified improvements within the subdivisions or along the primary streets around the subdivisions. Planter strip along fence is all that is included. Does not include slopes. Shown on Area 18 map.
B	Shasta View Manor, Unit 1	Generally located north and east of the intersection of Tarmac Road and Shasta View to Charade on the east and to the south of Viking on the North. The improvements generally consist of landscaping amenities such as trees, shrubs, mulch, hardscape and other identified improvements within the subdivisions or along the primary streets around the subdivisions. Shown on Area 9 map.
B	St. Thomas Heights, Unit 1	Generally located at the intersection of Hilltop Drive and St. Thomas Parkway along the North side of Hilltop. The improvements generally consist of landscaping amenities such as lawns, trees, shrubs, mulch, hardscape, slope protection, and other identified improvements within the subdivisions or along the primary streets around the subdivisions. Shown on Area 1 map.
B	Stillwater Heights, Unit1	Generally located at the intersection of Old 44 Drive and Carson Drive. The improvements generally consist of landscaping amenities such as lawns, trees, shrubs, mulch, hardscape, slope protection, and other identified improvements within the subdivisions or along the primary streets around the subdivisions. Shown on Area 6 map.
B	Tierra Bendito	Generally located south side of Old Alturas Road near the intersection of Oak Mesa Lane and Old Alturas and along the east side of Oak Mesa Lane. The improvements generally consist of landscaping amenities such as trees, shrubs, mulch, hardscape, and other identified improvements within the subdivisions or along the primary streets around the subdivisions. Does not include hillside, only planter strip along sidewalk. See Oak Mesa Area 3 map.

Attachment A

Maps

NOTE: For a detailed description of the lines and dimensions of lots or parcels shown on this map, refer to the County Assessor's maps which shall govern with respect to all details concerning the lines and dimensions of such lots or parcels.

NOTE: For the precise nature and location of improvements maintained by the District, refer to documents and mapping on file with the City's Engineering Division.

CITY OF REDDING SHASTA COUNTY, CALIFORNIA 0 100 200 300 FEET	LOCATION MAP	
FILE: LMD B DATE: MARCH, 2009	LANDSCAPE MAINTENANCE DISTRICT B, AREA 16 ALDER CREEK SUBDIVISION, UNITS 8 & 9	53 BU's

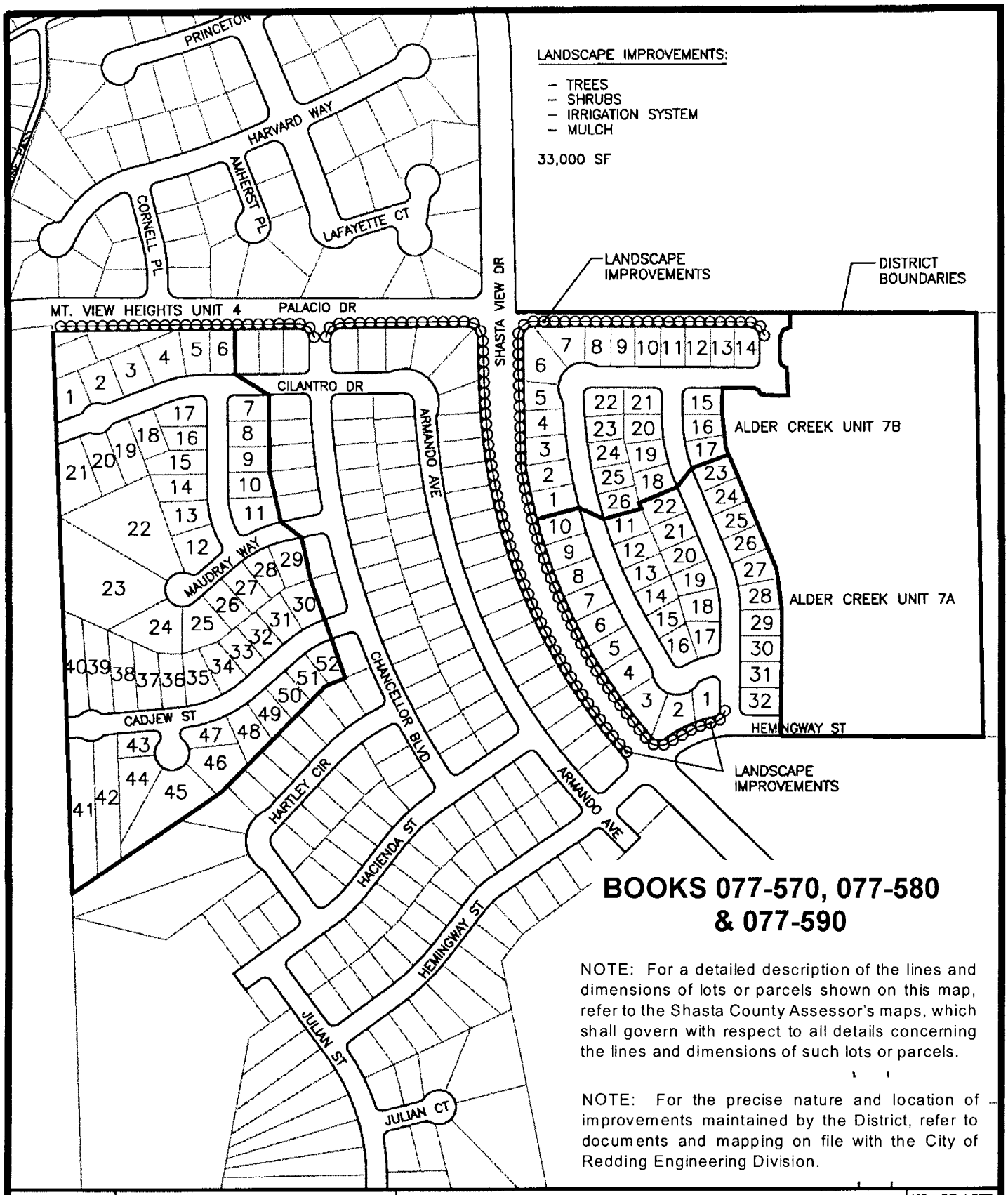

BOOKS 077-570, 077-580 & 077-590

NOTE: For a detailed description of the lines and dimensions of lots or parcels shown on this map, refer to the Shasta County Assessor's maps, which shall govern with respect to all details concerning the lines and dimensions of such lots or parcels.

NOTE: For the precise nature and location of improvements maintained by the District, refer to documents and mapping on file with the City of Redding Engineering Division.

PLANNING DIVISION
DEVELOPMENT SERVICES DEPARTMENT

0 100 200 300 FEET

DWG. NO: LMD-B(16)

DATE 5-5-03

LOCATION MAP

LANDSCAPE MAINTENANCE DISTRICT B AREA 16
ALDER CREEK SUB. UNITS 7A, 7B &
MT. VIEW HEIGHTS SUB. UNIT 4

NO. OF LOTS
AC U7A (32)
AC U7B (26)
MV U4 (52)

NOTE: For a detailed description of the lines and dimensions of lots or parcels shown on this map, refer to the Shasta County Assessor's maps, which shall govern with respect to all details concerning the lines and dimensions of such lots or parcels.

BOOK 104-540

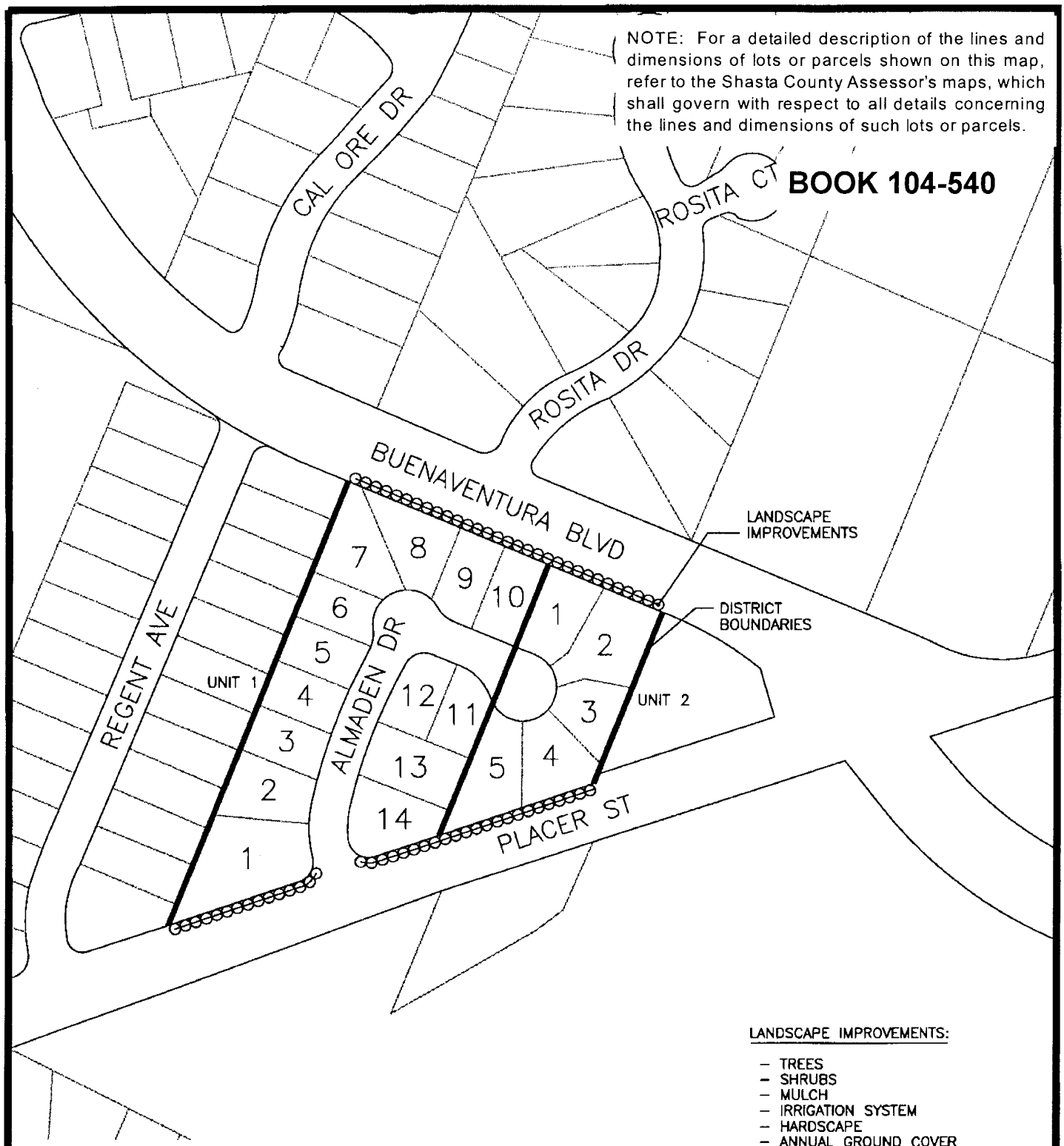

LANDSCAPE IMPROVEMENTS:

- TREES
- SHRUBS
- MULCH
- IRRIGATION SYSTEM
- HARDSCAPE
- ANNUAL GROUND COVER

2425 SF

NOTE: For the precise nature and location of improvements maintained by the District, refer to documents and mapping on file with the City of Redding Engineering Division.

	PLANNING DIVISION **DEVELOPMENT SERVICES DEPARTMENT**	**LOCATION MAP**	NO. OF LOTS A U-1 (14) A U-2 (5)
	0 100 200 300 FEET	LANDSCAPE MAINTENANCE DISTRICT B AREA 4 ALMADEN ESTATES UNITS 1& 2	
DWG. NO: LMD-B(4)	DATE 3-19-03		

NOTE: For a detailed description of the lines and dimensions of lots or parcels shown on this map, refer to the Shasta County Assessor's maps, which shall govern with respect to all details concerning the lines and dimensions of such lots or parcels.

LANDSCAPE IMPROVEMENTS:

- TREES
- SHRUBS
- MULCH
- IRRIGATION SYSTEM

10,000 SF

BOOKS 054-630, 054-690, 054-710 & 054-800

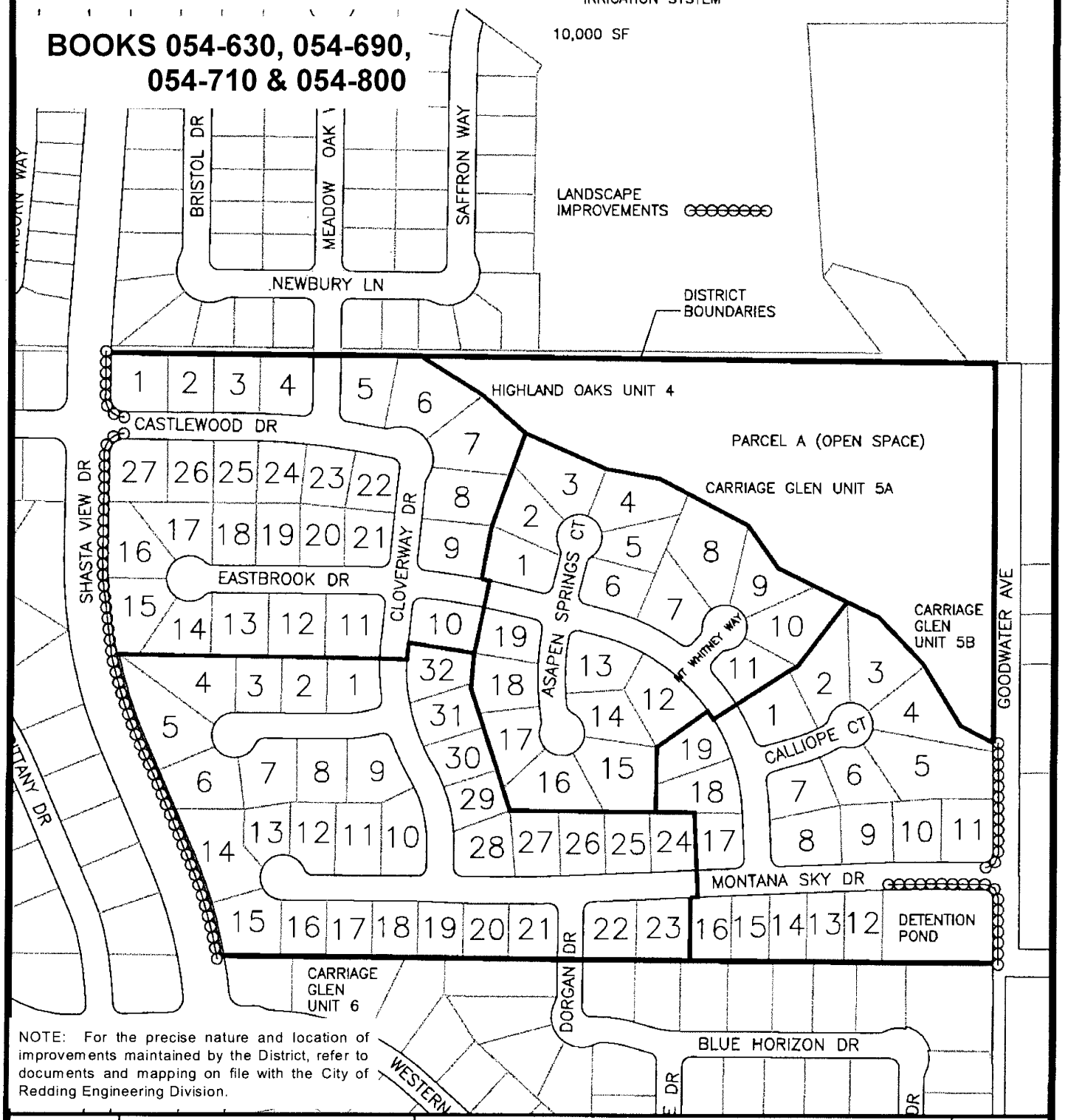

NOTE: For the precise nature and location of improvements maintained by the District, refer to documents and mapping on file with the City of Redding Engineering Division.

PLANNING DIVISION
DEVELOPMENT SERVICES DEPARTMENT

0 150 300 450
FEET

DWG. NO: LMD-B(07)

DATE 3-1-04

LOCATION MAP

LANDSCAPE MAINTENANCE DISTRICT B AREA 07
HIGHLAND OAKS UNIT 4
CARRIAGE GLEN UNITS 5A, 5B & 6

NO. OF LOTS
HO U-4 (27)
CG U-5A (19)
CG U-5B (19)
CG U-6 (32)

BOOKS 054-720 & 054-740

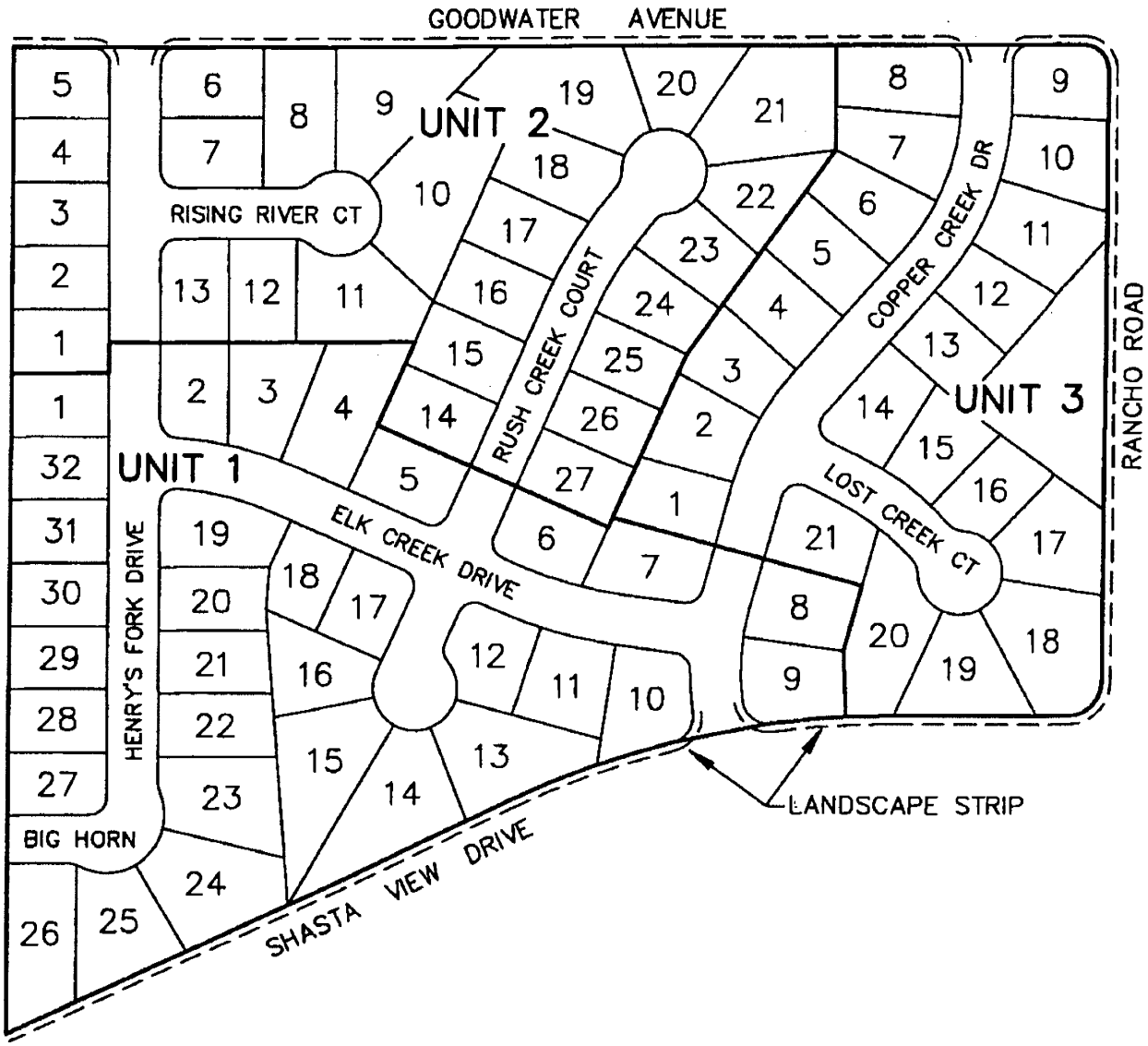

NOTE: For a detailed description of the lines and dimensions of lots or parcels shown on this map, refer to the Shasta County Assessor's maps, which shall govern with respect to all details concerning the lines and dimensions of such lots or parcels.

NOTE: For the precise nature and location of improvements maintained by the District, refer to documents and mapping on file with the City of Redding Engineering Division.

	PLANNING DIVISION DEVELOPMENT SERVICES DEPARTMENT	**LOCATION MAP**
	0 100 200 600 FEET	LANDSCAPE MAINTENANCE DISTRICT 'B' AREA 12 COPPER CREEK UNITS 1, 2 & 3
DWG. NO: LMDB12	DATE: JANUARY 2001	

NOTE: For a detailed description of the lines and dimensions of lots or parcels shown on this map, refer to the Shasta County Assessor's maps, which shall govern with respect to all details concerning the lines and dimensions of such lots or parcels.

BOOKS 067- 490 & 109-290

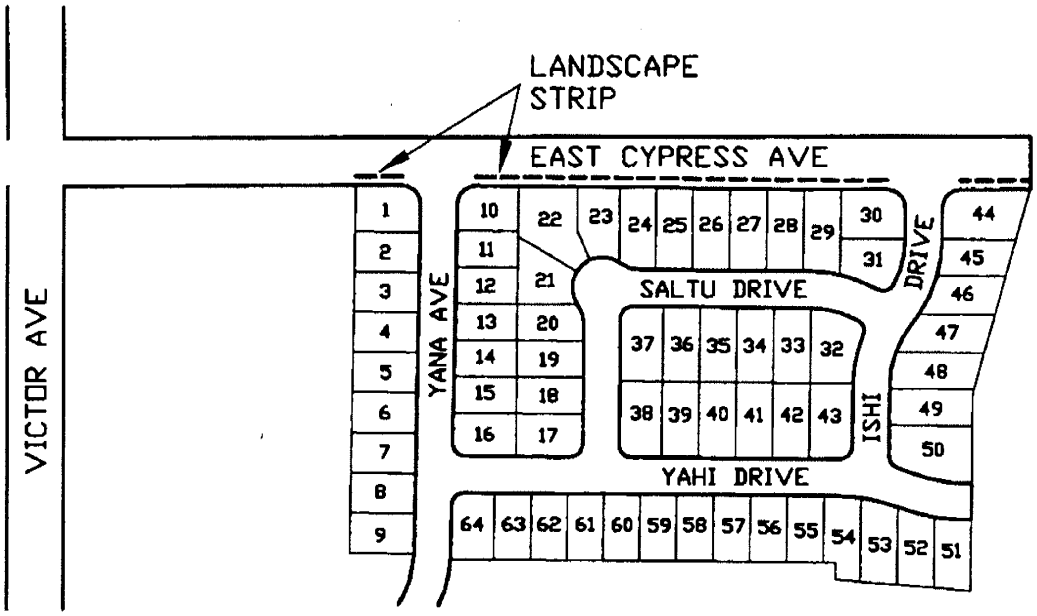

NOTE: For the precise nature and location of improvements maintained by the District, refer to documents and mapping on file with the City of Redding Engineering Division.

	DATE: SEPTEMBER 1996	*LOCATION MAP*
	SOURCE: DEVELOPMENT SERVICES DEPARTMENT PLANNING DIVISION	LANDSCAPE MAINTENANCE DISTRICT 'B' AREA 2 EAST REDDING ESTATES
	0 150 300 350 FEET	

NOTE: For a detailed description of the lines and dimensions of lots or parcels shown on this map, refer to the Shasta County Assessor's maps, which shall govern with respect to all details concerning the lines and dimensions of such lots or parcels.

BOOKS 110-240 & 110-300

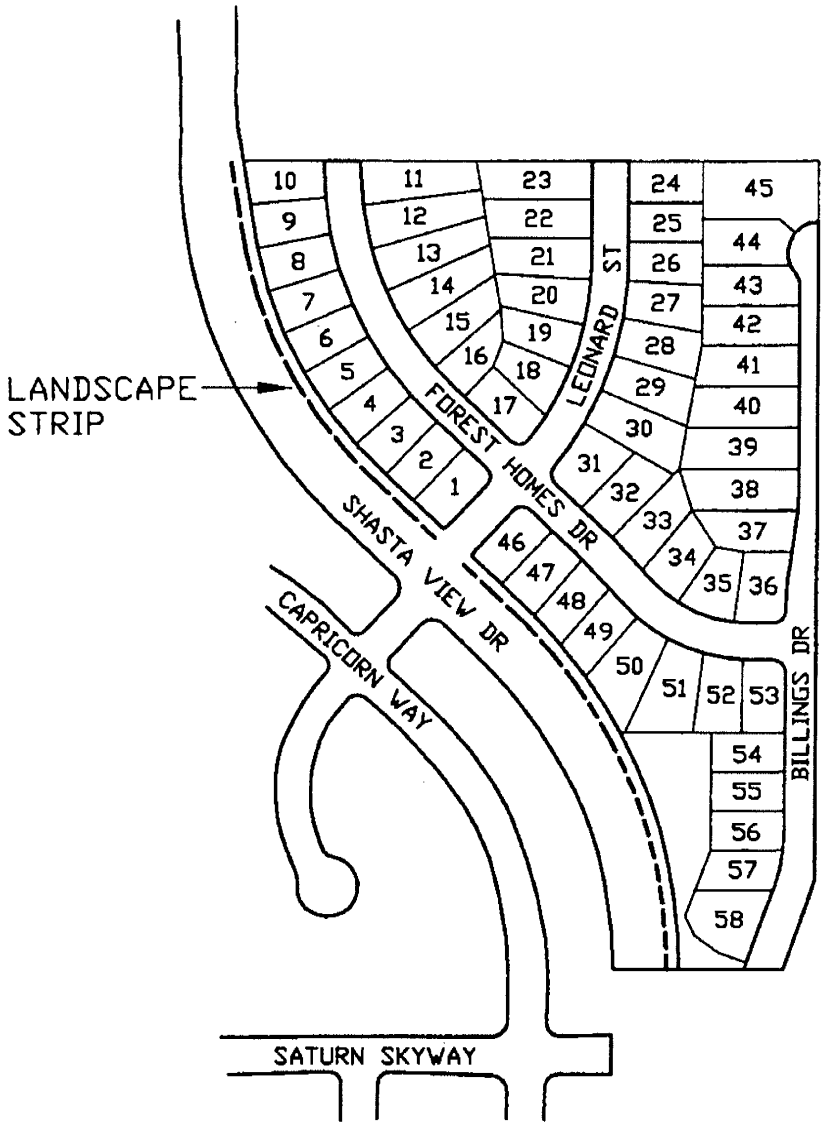

NOTE: For the precise nature and location of improvements maintained by the District, refer to documents and mapping on file with the City of Redding Engineering Division.

LMDB11

DATE: DECEMBER 1996

SOURCE: DEVELOPMENT SERVICES DEPARTMENT PLANNING DIVISION

0 150 300 450 FEET

LOCATION MAP

LANDSCAPE MAINTENANCE DISTRICT 'B'

AREA 11

FOREST HOMES PHASE 3

NOTE: For a detailed description of the lines and dimensions of lots or parcels shown on this map, refer to the Shasta County Assessor's maps, which shall govern with respect to all details concerning the lines and dimensions of such lots or parcels.

BOOK 050-680

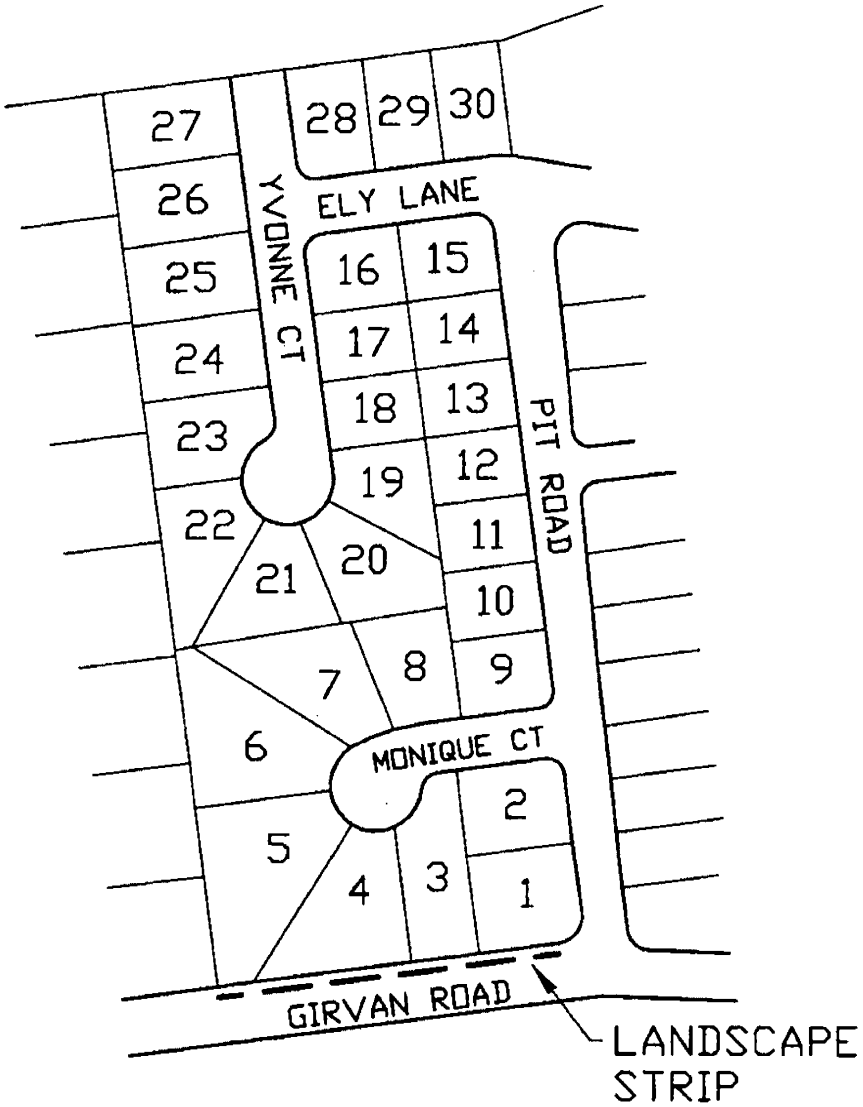

NOTE: For the precise nature and location of improvements maintained by the District, refer to documents and mapping on file with the City of Redding Engineering Division.

LMDB05

DATE: SEPTEMBER 1996

SOURCE: DEVELOPMENT SERVICES DEPARTMENT PLANNING DIVISION

0 100 200 300 FEET

LOCATION MAP

LANDSCAPE MAINTENANCE DISTRICT 'B'
AREA 5
GIRVAN ESTATES

NOTE: For a detailed description of the lines and dimensions of lots or parcels shown on this map, refer to the Shasta County Assessor's maps, which shall govern with respect to all details concerning the lines and dimensions of such lots or parcels.

BOOKS 073-100, 073-290, 073-480 & 073-510

LANDSCAPE IMPROVEMENTS:

- TREES
- SHRUBS
- MULCH
- IRRIGATION SYSTEM
- TURF GRASS

7500 SF

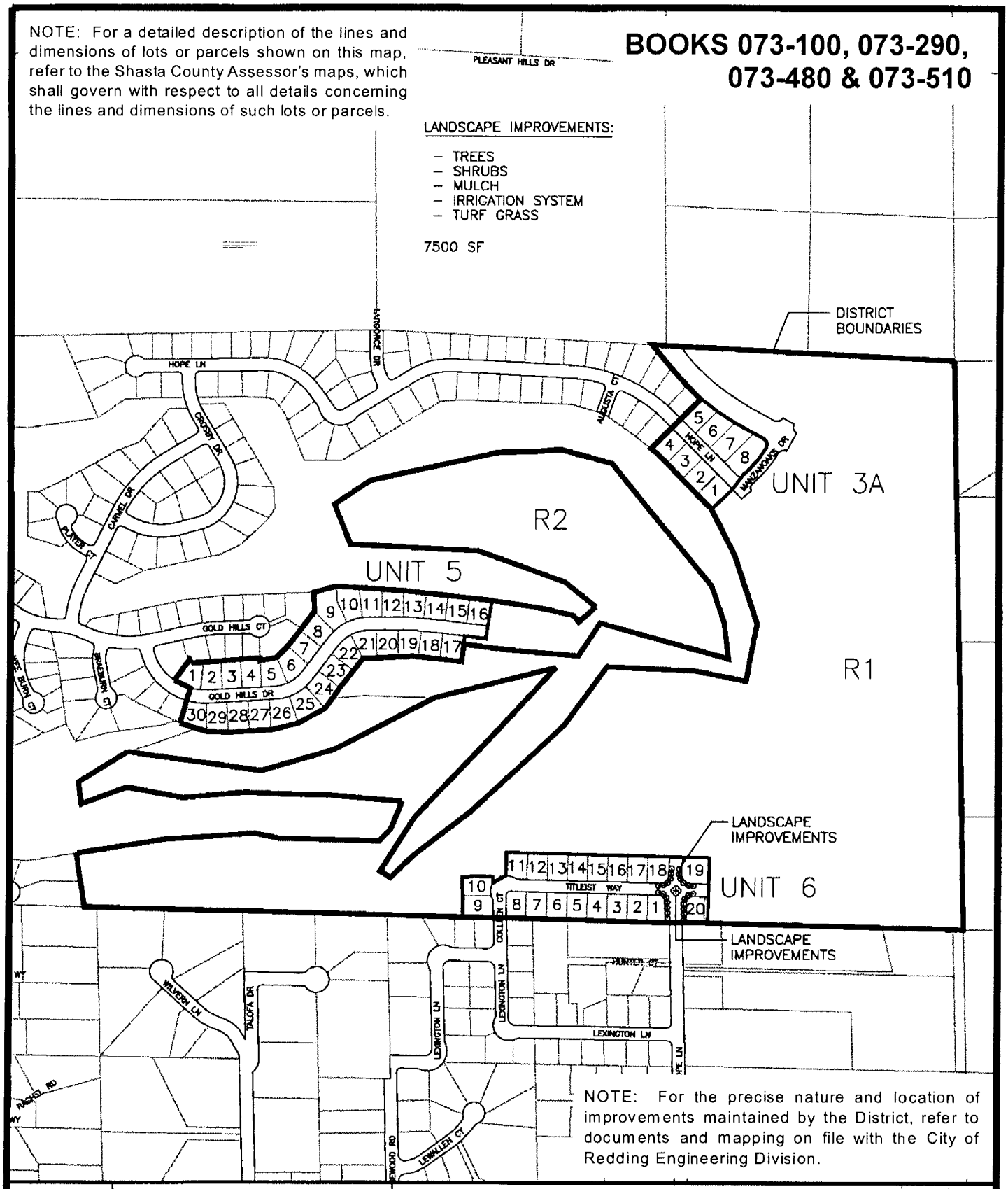

NOTE: For the precise nature and location of improvements maintained by the District, refer to documents and mapping on file with the City of Redding Engineering Division.

PLANNING DIVISION
DEVELOPMENT SERVICES DEPARTMENT

0 200 400 800 FEET

DWG. NO: LMD-B(19)

DATE 3-1-2004

LOCATION MAP

LANDSCAPE MAINTENANCE DISTRICT B AREA 19
GOLD HILLS UNITS 3A, 5, 6, R1 & R2

NO. OF LOTS
UNIT 3A (8)
UNIT 5 (30)
UNIT 6 (20)
R1 (1)
R2 (1)

LANDSCAPE IMPROVEMENTS:

- TREES
- SHRUBS
- WILDFLOWER/CLOVER SLOPE PROTECTION
- MULCH
- IRRIGATION SYSTEM

14,200 SF

NOTE: For a detailed description of the lines and dimensions of lots or parcels shown on this map, refer to the Shasta County Assessor's maps, which shall govern with respect to all details concerning the lines and dimensions of such lots or parcels.

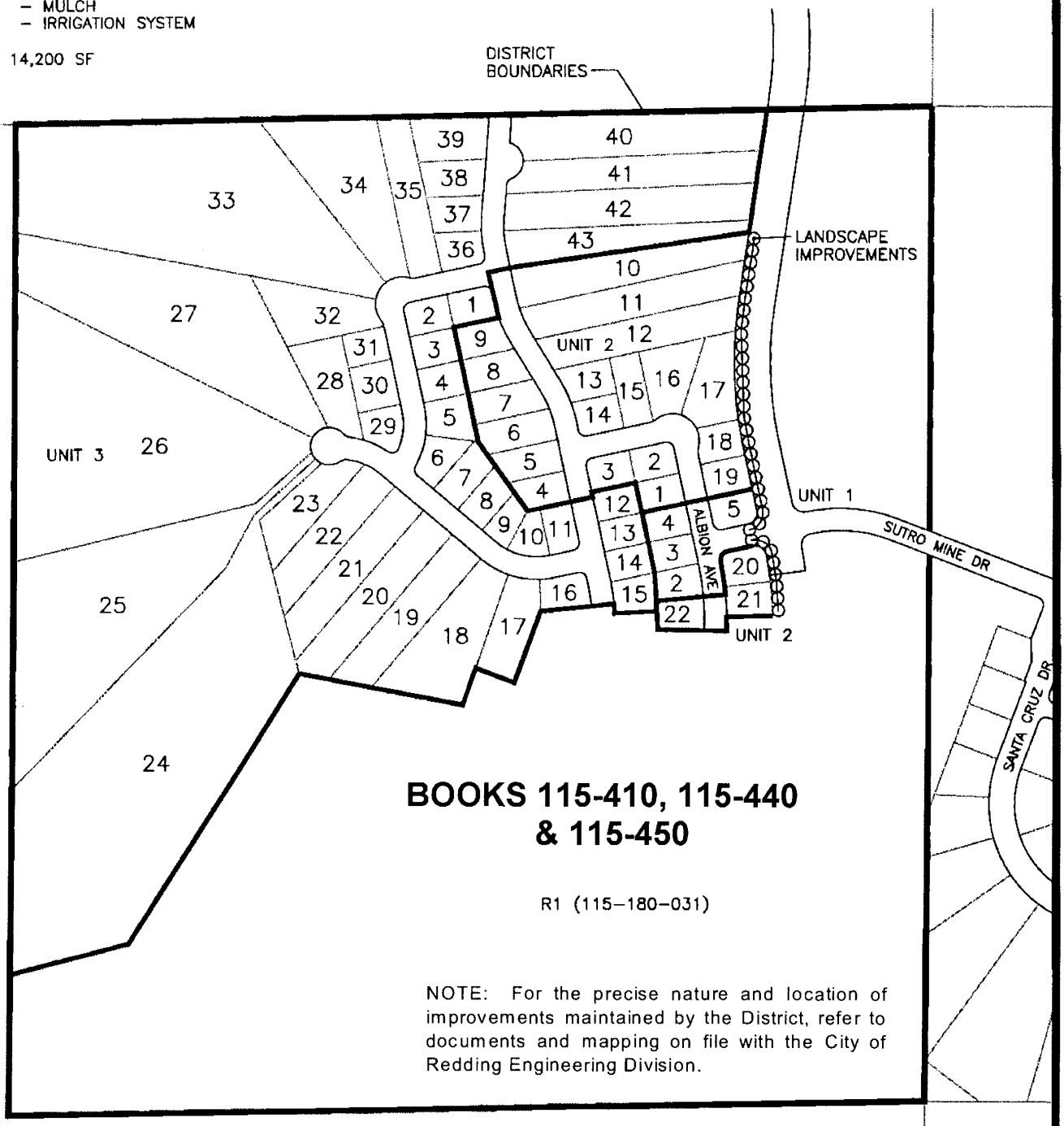

NOTE: For the precise nature and location of improvements maintained by the District, refer to documents and mapping on file with the City of Redding Engineering Division.

PLANNING DIVISION
DEVELOPMENT SERVICES DEPARTMENT

0 200 400 600 FEET

DWG. NO: LMD-B(17)

DATE 3-1-04

LOCATION MAP

LANDSCAPE MAINTENANCE DISTRICT B AREA 17
LAND PARK UNITS 1, 2, 3 & R1

NO. OF LOTS
UNIT 1 (4)
UNIT 2 (22)
UNIT 3 (43)
R1 (1)

ASSESSORS PARCELS

115-470-001 to 026

NOTE: For a detailed description of the lines and dimensions of lots or parcels shown on this map, refer to the County assessor's maps which shall govern with respect to all details concerning the lines and dimensions of such lots or parcels.

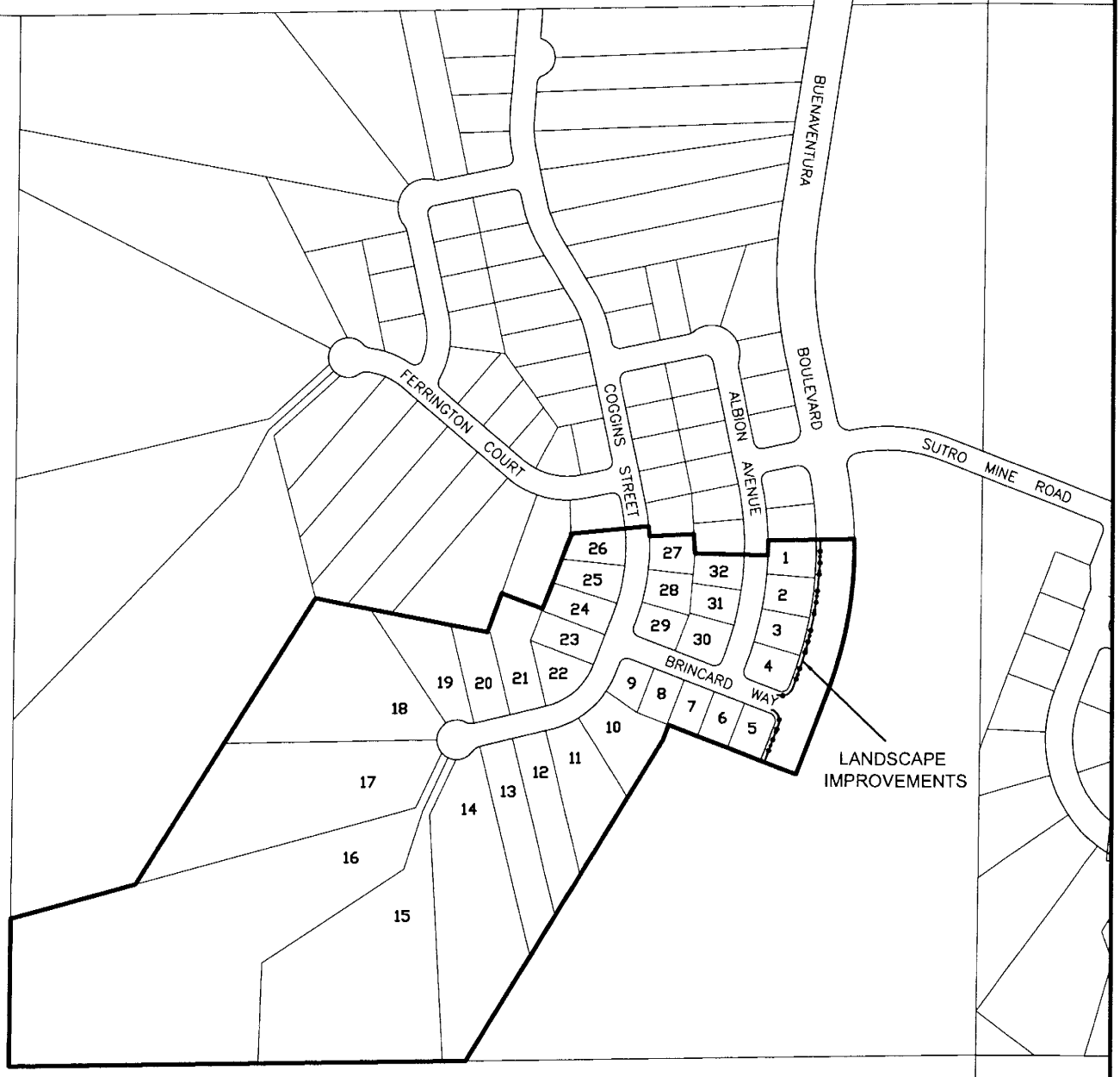

NOTE: For the precise nature and location of improvements maintained by the District, refer to documents and mapping on file with the City's Engineering Division.

CITY OF REDDING SHASTA COUNTY, CALIFORNIA 0 200 400 600 FEET	LOCATION MAP	
FILE: LMD "B" DATE: MARCH, 2009	LANDSCAPE MAINTENANCE DISTRICT "B", AREA17 LAND PARK SUBDIVISION, UNIT 4	32 BU's

NOTE: For a detailed description of the lines and dimensions of lots or parcels shown on this map, refer to the Shasta County Assessor's maps, which shall govern with respect to all details concerning the lines and dimensions of such lots or parcels.

BOOKS 116-480, 117-240, 117-420, 117-480 & 117-490

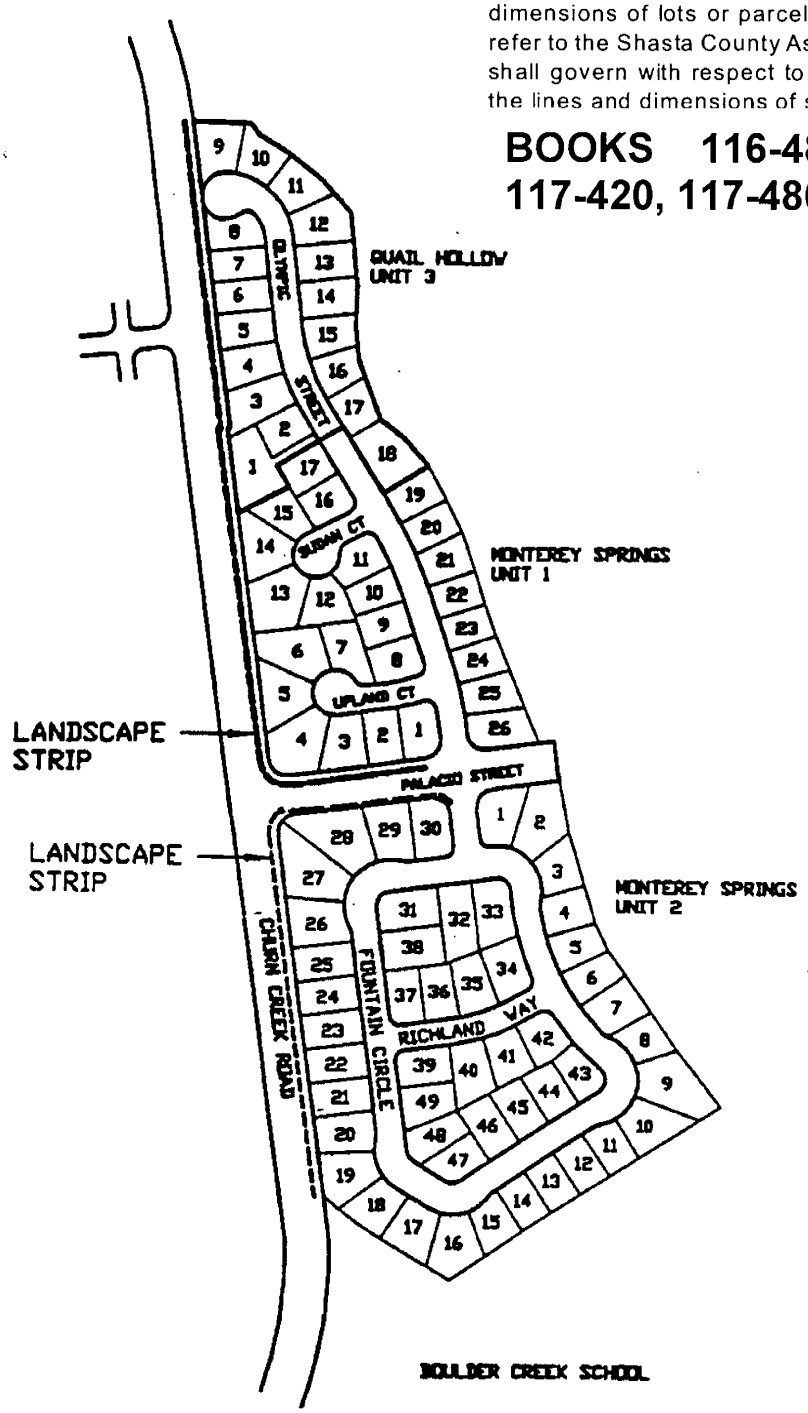

NOTE: For the precise nature and location of improvements maintained by the District, refer to documents and mapping on file with the City of Redding Engineering Division.

LMD806

	DATE: OCTOBER 1996	*LOCATION MAP*
	SOURCE: DEVELOPMENT SERVICES DEPARTMENT PLANNING DIVISION	LANDSCAPE MAINTENANCE DISTRICT 'B' AREA 8 QUAIL HOLLOW UNIT 3 MONTEREY SPRINGS UNITS 1 & 2
	0 200 400 600 FEET	

NOTE: For a detailed description of the lines and dimensions of lots or parcels shown on this map, refer to the Shasta County Assessor's maps, which shall govern with respect to all details concerning the lines and dimensions of such lots or parcels.

LANDSCAPE IMPROVEMENTS:

- TREES
- SHRUBS
- MULCH
- IRRIGATION SYSTEM

3700 SF

BOOK 110-330

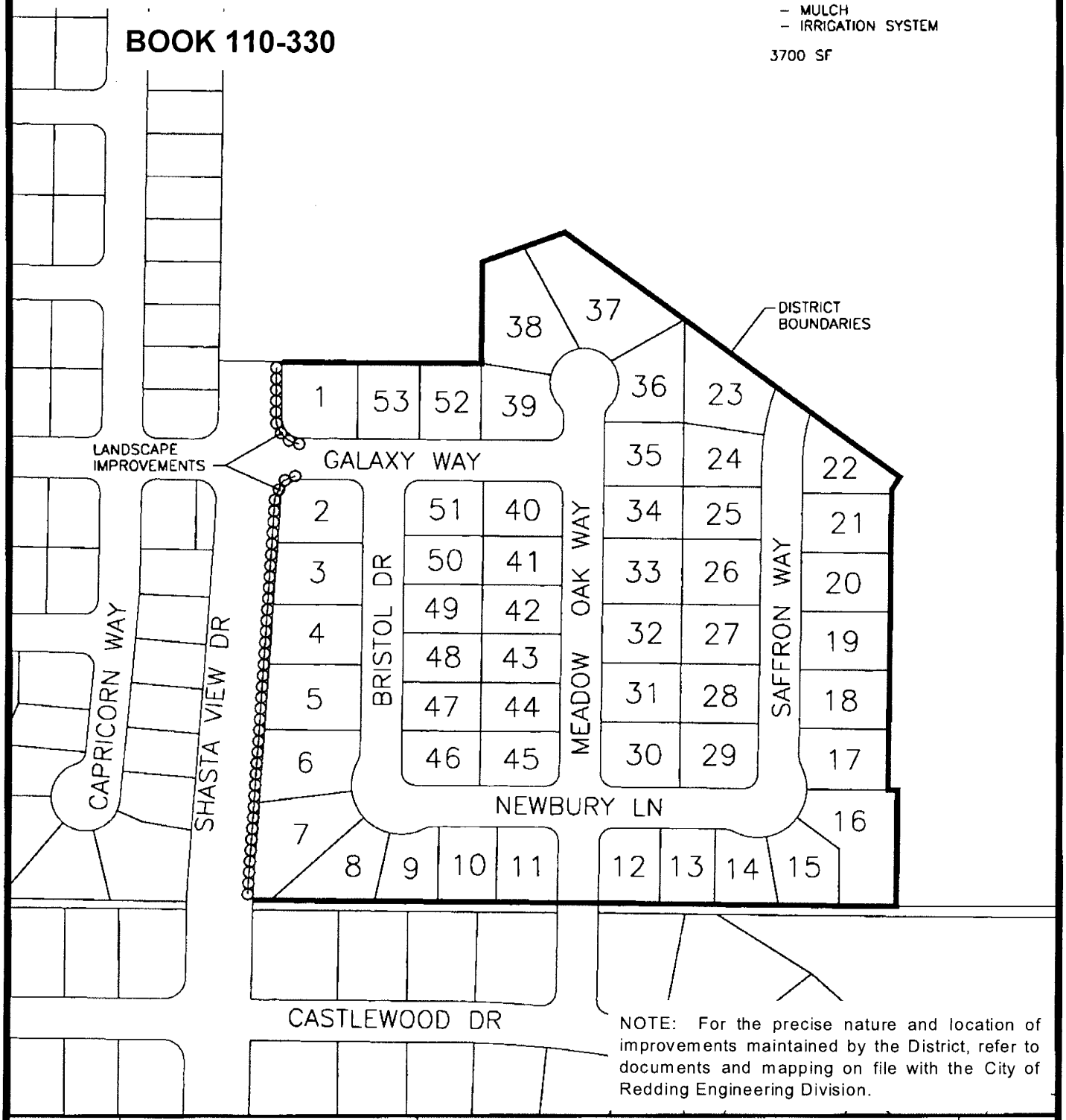

NOTE: For the precise nature and location of improvements maintained by the District, refer to documents and mapping on file with the City of Redding Engineering Division.

PLANNING DIVISION
DEVELOPMENT SERVICES DEPARTMENT

0 100 200 300
FEET

DWG. NO: LMD-B(15)

DATE 2-25-03

LOCATION MAP

LANDSCAPE MAINTENANCE DISTRICT B AREA 15
OAK MEADOWS ESTATES UNIT 1

NO. OF LOTS
OM U-I (53)

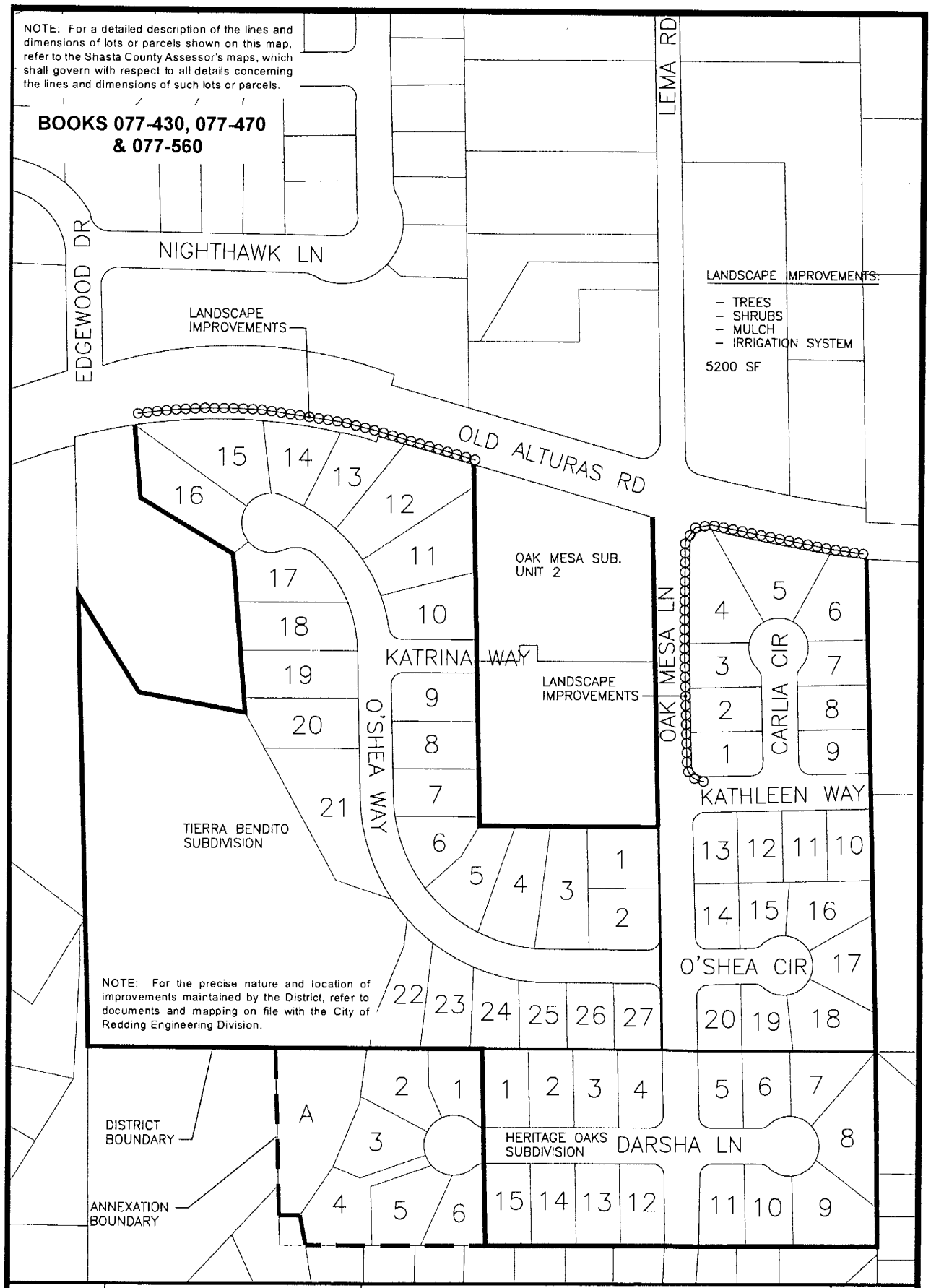

PLANNING DIVISION
DEVELOPMENT SERVICES DEPARTMENT

0 100 200 300 FEET

DWG. NO: LMD-B(3)

DATE 7-5-05

BOUNDARY MAP

LANDSCAPE MAINTENANCE DISTRICT B AREA 3
OAK MESA ESTATES UNIT 2; DARSHA LN
HERITAGE OAKS; TIERRA BENDITO

NO. OF LOTS
O M (20)
H O (15)
T B (27)
D L (7)

NOTE: For a detailed description of the lines and dimensions of lots or parcels shown on this map, refer to the Shasta County Assessor's maps, which shall govern with respect to all details concerning the lines and dimensions of such lots or parcels.

BOOKS 077-500, 077-510, 077-520, 077-530

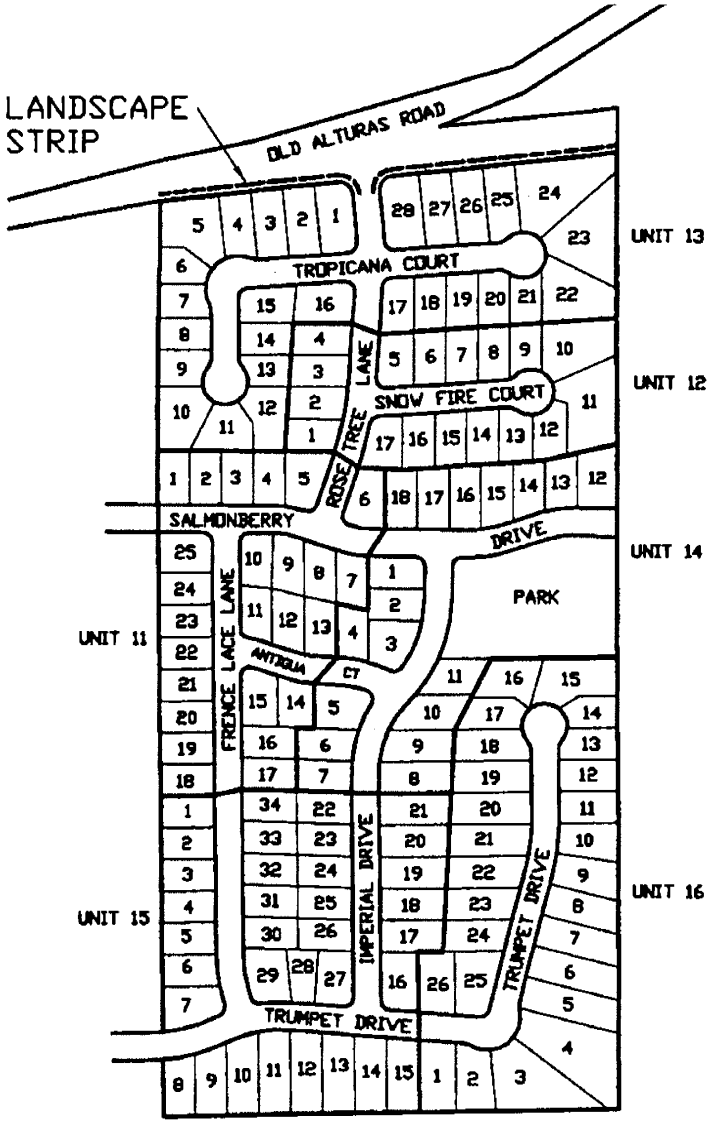

NOTE: For the precise nature and location of improvements maintained by the District, refer to documents and mapping on file with the City of Redding Engineering Division.

LMDB10

DATE: SEPTEMBER 1996

SOURCE: DEVELOPMENT SERVICES DEPARTMENT PLANNING DIVISION

0 200 400 600 FEET

LOCATION MAP

LANDSCAPE MAINTENANCE DISTRICT 'B'

AREA 10

RAVENWOOD ESTATES UNITS 11-16

NOTE: For a detailed description of the lines and dimensions of lots or parcels shown on this map, refer to the Shasta County Assessor's maps, which shall govern with respect to all details concerning the lines and dimensions of such lots or parcels.

BOOK 077-550

LANDSCAPE IMPROVEMENTS:

- TREES
- SHRUBS
- MULCH
- IRRIGATION SYSTEM

1300 SF

NOTE: For the precise nature and location of improvements maintained by the District, refer to documents and mapping on file with the City of Redding Engineering Division.

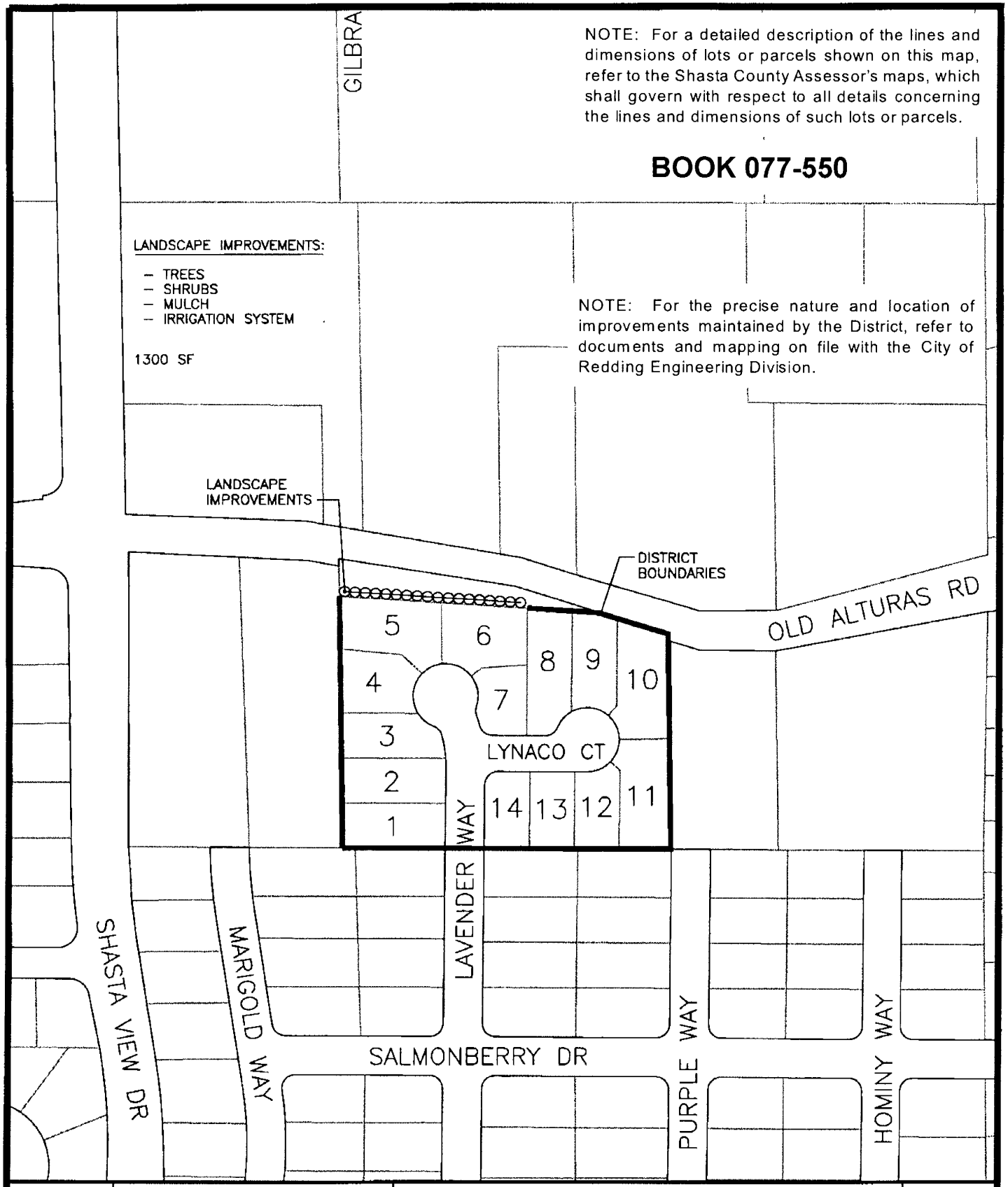

PLANNING DIVISION
DEVELOPMENT SERVICES DEPARTMENT

0 100 200 300 FEET

DWG. NO: LMD-B(14)

DATE 3-17-03

LOCATION MAP

LANDSCAPE MAINTENANCE DISTRICT B AREA 14
RAVENWOOD ESTATES UNIT 18

NO. OF LOTS
R U-18 (14)

LANDSCAPE IMPROVEMENTS:

- TREES
- SHRUBS
- ROCK MULCH
- WOOD PRODUCT MULCH
- IRRIGATION SYSTEM
- HYDROSEEDED SLOPE PROTECTION

8000 SF

NOTE: For a detailed description of the lines and dimensions of lots or parcels shown on this map, refer to the Shasta County Assessor's maps, which shall govern with respect to all details concerning the lines and dimensions of such lots or parcels.

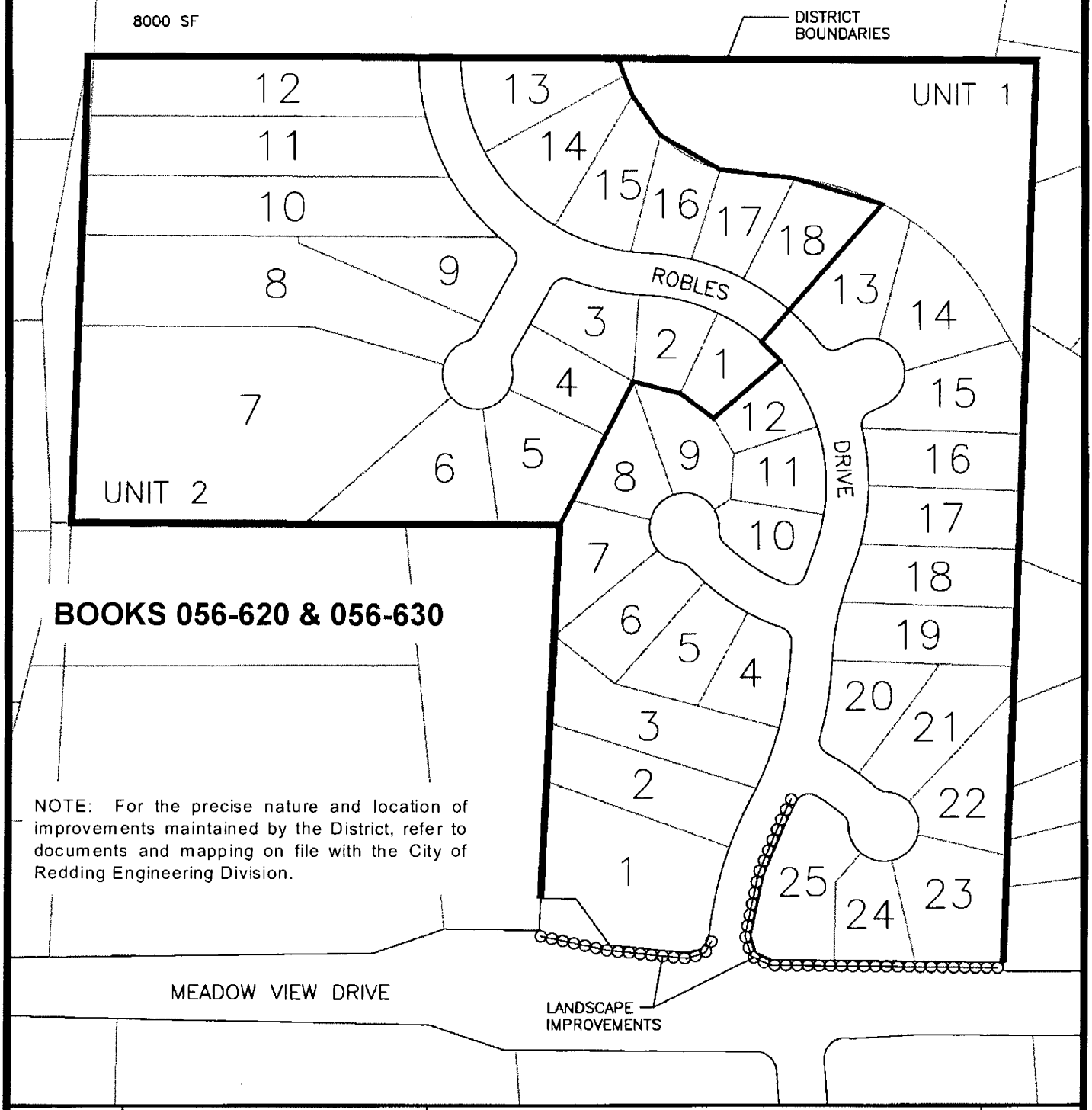

NOTE: For the precise nature and location of improvements maintained by the District, refer to documents and mapping on file with the City of Redding Engineering Division.

PLANNING DIVISION
DEVELOPMENT SERVICES DEPARTMENT

0 100 200 300 FEET

DWG. NO: LMD-B(18)

DATE 3-1-2004

LOCATION MAP

LANDSCAPE MAINTENANCE DISTRICT B AREA 18
ROBLES NORTH UNITS 1 & 2

NO. OF LOTS
UNIT 1 (25)
UNIT 2 (18)

NOTE: For a detailed description of the lines and dimensions of lots or parcels shown on this map, refer to the Shasta County Assessor's maps, which shall govern with respect to all details concerning the lines and dimensions of such lots or parcels.

BOOK 109-280

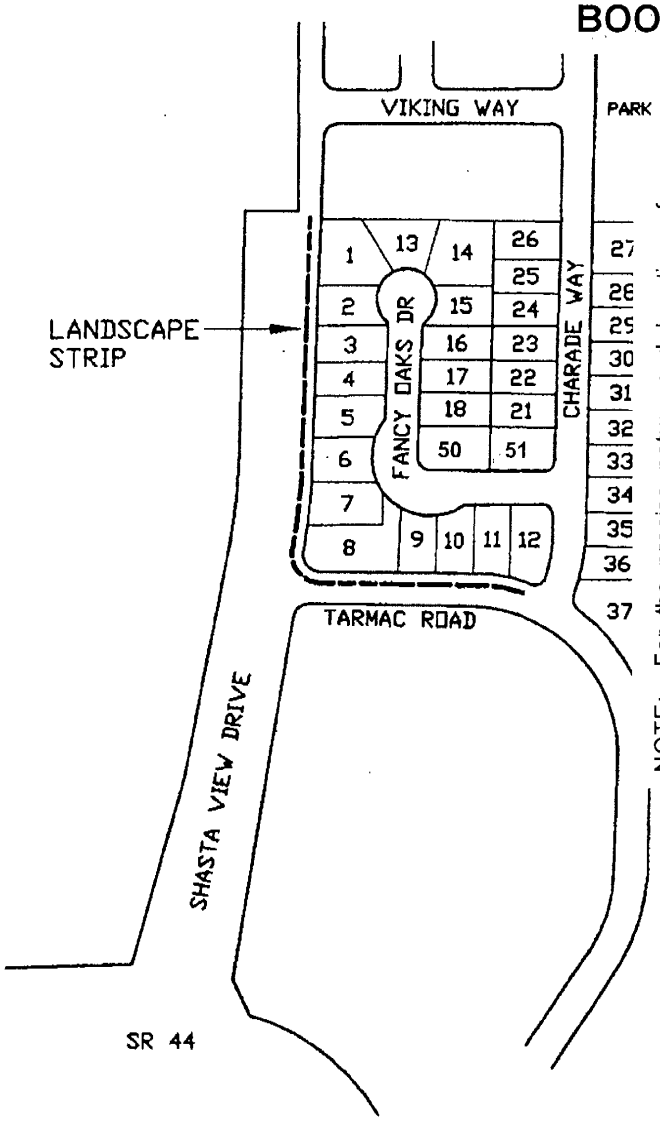

NOTE: For the precise nature and location of improvements maintained by the District, refer to documents and mapping on file with the City of Redding Engineering Division.

NOTE: For the precise nature and location of improvements maintained by the District, refer to documents and mapping on file with the City of Redding Engineering Division.

LMD809

DATE: OCTOBER 1996

SOURCE: DEVELOPMENT SERVICES DEPARTMENT PLANNING DIVISION

0 150 300 450 FEET

LOCATION MAP

LANDSCAPE MAINTENANCE DISTRICT 'B'

AREA 9

SHASTA VIEW MANOR

NOTE: For a detailed description of the lines and dimensions of lots or parcels shown on this map, refer to the Shasta County Assessor's maps, which shall govern with respect to all details concerning the lines and dimensions of such lots or parcels.

BOOK 117-140

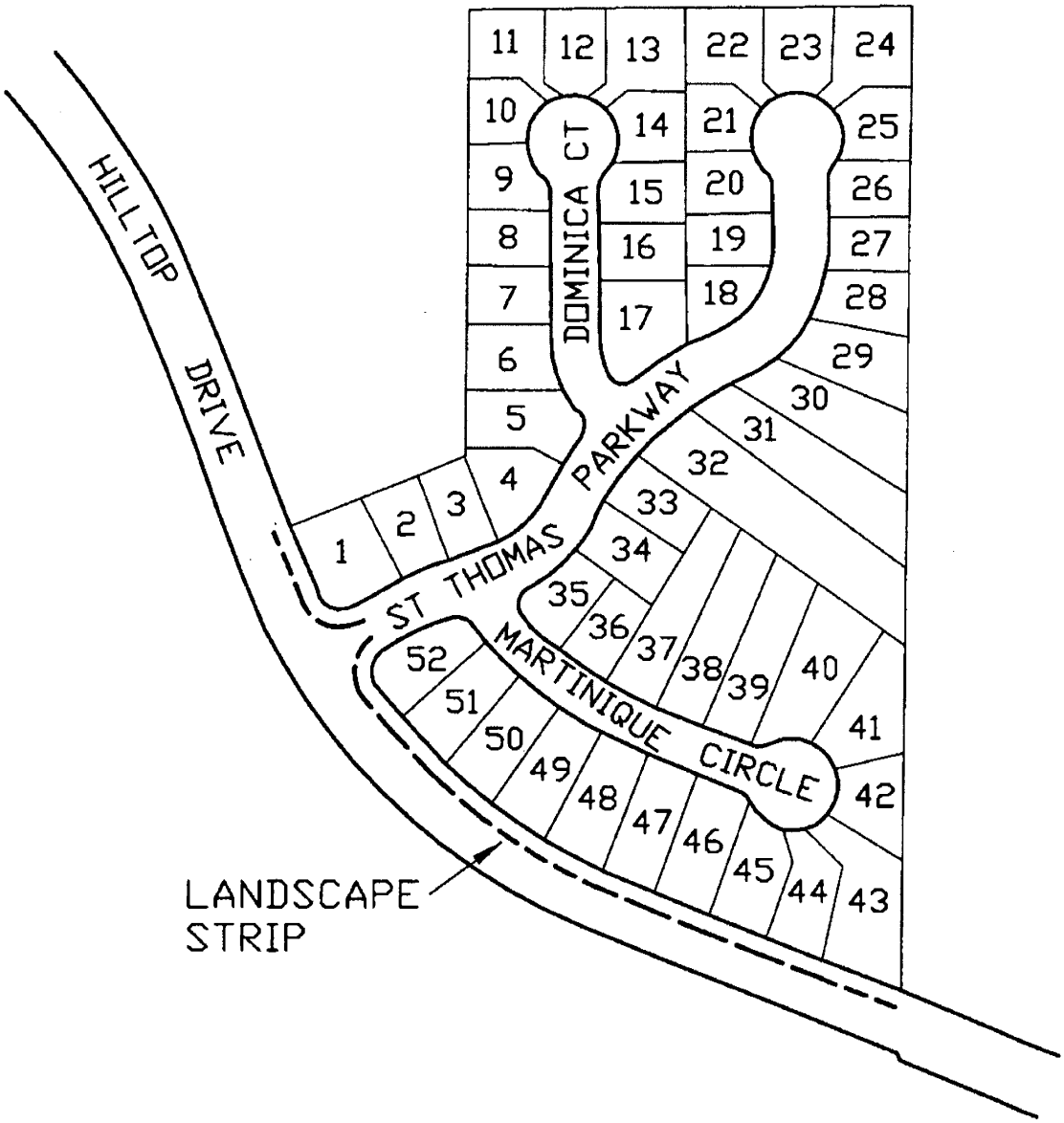

NOTE: For the precise nature and location of improvements maintained by the District, refer to documents and mapping on file with the City of Redding Engineering Division.

DATE: SEPTEMBER 1996

SOURCE: DEVELOPMENT SERVICES DEPARTMENT PLANNING DIVISION

0 100 200 300 FEET

LOCATION MAP

LANDSCAPE MAINTENANCE DISTRICT 'B'

AREA 1

ST THOMAS HEIGHTS

BOOKS 111-250, 111-260 & 111-270

NOTE: For a detailed description of the lines and dimensions of lots or parcels shown on this map, refer to the Shasta County Assessor's maps, which shall govern with respect to all details concerning the lines and dimensions of such lots or parcels.

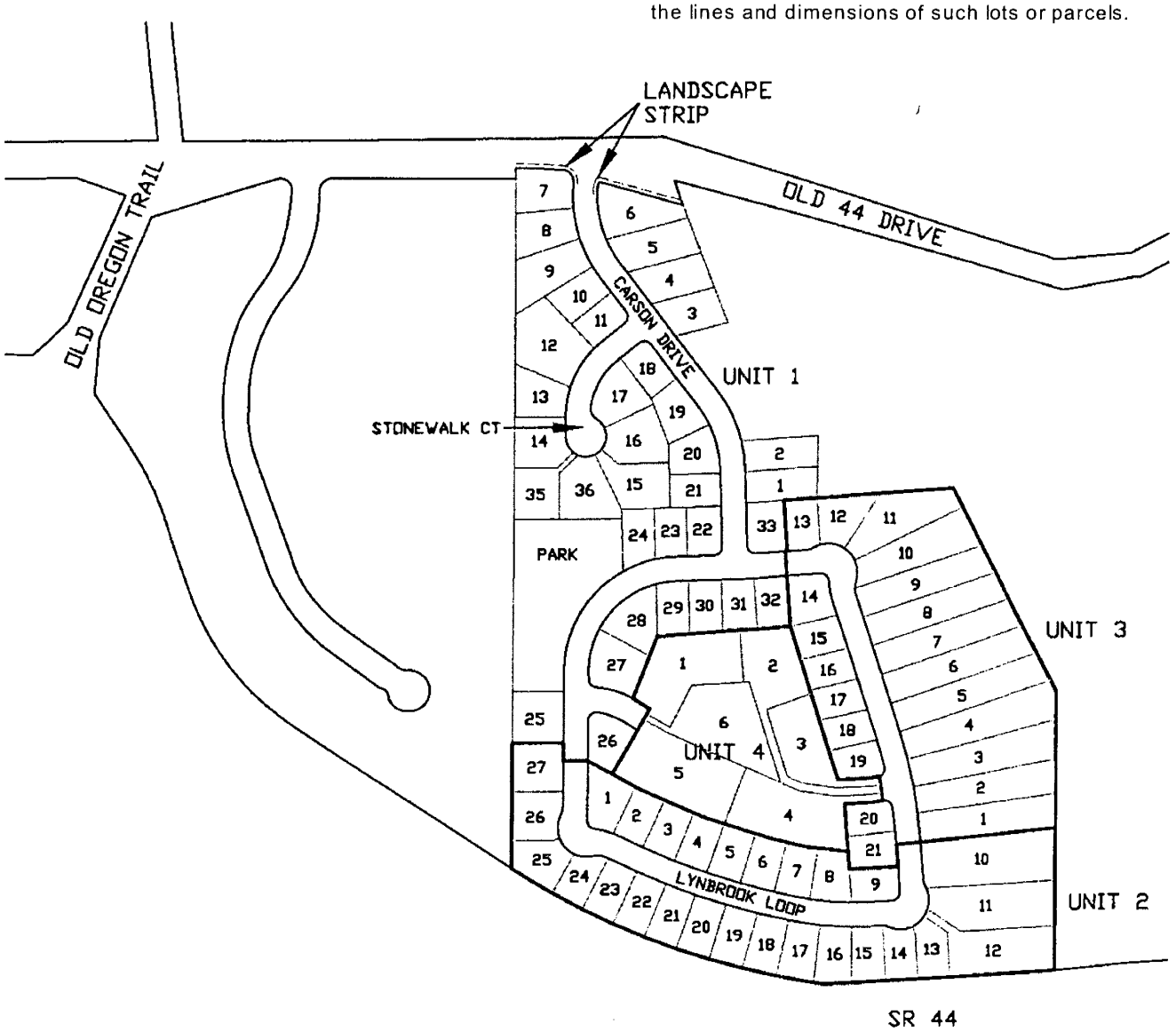

NOTE: For the precise nature and location of improvements maintained by the District, refer to documents and mapping on file with the City of Redding Engineering Division.

	PLANNING DIVISION DEVELOPMENT SERVICES DEPARTMENT	**LOCATION MAP**
	0 200 400 600 FEET	LANDSCAPE MAINTENANCE DISTRICT 'B' AREA 6 STILLWATER HEIGHTS UNITS 1-4
DWG. NO: LMDB06	DATE: MARCH 2001	

Attachment B

Estimated Expenses

PART B ATTACHMENT

Estimated Cost of Maintenance for Fiscal Year 2019-20
Landscape Maintenance District B (A-170-075-051)
Multiple

	FY 2018-19 *ACTUAL Expenses	FY 2019-20 ESTIMATED Expenses
BEGINNING BALANCE	**$68,272**	
REVENUE	**$88,586**	
Maintenance Expenses		
1. Landscape Maintenance:		
Contract (Day-to-Day) Maintenance	54,259	57,686
Contract maintenance performed through weekly visits by private landscape company.		
Additional Maintenance	10,519	9,951
Work that falls outside regular, day-to-day maintenance schedule, including by not limited to mulch and plant replacement.		
Vegetation Management (Detention Basin now part of Contract)	0	
2. Electric/Water Usage	21,802	21,802
	86,579	**89,439**
Administrative Expenses		
3. City Administration	4,240	2,000
Preparation of annual Engineer's Report, Staff Reports, Resolutions, and admin charges by any or all of the following City Departments: City Clerk, Planning, Parks, and Public Works.		
4. County Administration	873	703
1% of this year's Lot Levy charged by the County of Shasta for the County Assessor's Office to process the assessment roll.		
TOTAL EXPENSES	**ACTUAL $90,819**	**ESTIMATED $92,142**
DISTRICT BALANCE	**$66,038**	

LEVY CALCULATION			
A.	District Balance as of *June 30, 2019		66,038
B.	Total Estimated Expenses for 2019/20 (July 1, 2019 - June 30, 2020)		92,142
C.	Allowable District Reserve (Maximum of 2/3 of total Est Expenses)		61,264
D.	**Funds Needed to Provide Maintenance and Maintain District Reserve this Fiscal Year** (Total Expenses + Reserve – District Balance)		**87,368**
E.	Number of Lots to be Levied		1268
F.	Max Assessment Allowable, adjusted annually by CCI	71.00	71.00
G.	Lot Assessment based on Total Funds Needed		71.03
H.	**Lot Levy** (Lesser of Lines F and G)	**$ 71.00**	**71.00**

District Improvements, Location and Benefit of improvements, detailed description of Maintenance and Administrative costs, and explanation of District Reserve and Assessment and Levy calculation can be found on Pages 5 - 11 of the Engineer's Report. A boundary map is also included for reference.

*Amounts include 10 months actual costs plus 2 months estimated costs (May and June). Exception: County Admin

Attachment C

Assessment Roll

Part C Attachment
Assessment Roll FY 2019-20

District	APN	Subdivision	Unit	Phase	Benefit Units			Owner Name
B	050-680-001	Girvan Estates			1	-	1	RAPISARDA PAUL & MARCIE
B	050-680-002	Girvan Estates			1	-	1	HILL KRISTY D
B	050-680-003	Girvan Estates			1	-	1	HARRIS RICHARD E
B	050-680-004	Girvan Estates			1	-	1	BARRET SHERRY LYNN
B	050-680-005	Girvan Estates			1	-	1	RYAN MICHAEL B
B	050-680-006	Girvan Estates			1	-	1	HAWKINS CHARLES & NATALIE REV
B	050-680-007	Girvan Estates			1	-	1	MCGILL SURVIVORS TRUST
B	050-680-008	Girvan Estates			1	-	1	QUIGLEY FAMILY LIVING TRUST
B	050-680-009	Girvan Estates			1	-	1	GILLIAM WILMA J ETAL
B	050-680-010	Girvan Estates			1	-	1	HEFFNER MIKEL L & COLLEEN
B	050-680-011	Girvan Estates			1	-	1	DAVIES JOSHUA R
B	050-680-012	Girvan Estates			1	-	1	BERLIN FAMILY JOINT LIVING TR
B	050-680-013	Girvan Estates			1	-	1	HULSEY TRUST
B	050-680-014	Girvan Estates			1	-	1	DIAS KATHERINE S TRUST
B	050-680-015	Girvan Estates			1	-	1	MILLS HAROLD DEAN
B	050-680-016	Girvan Estates			1	-	1	HEISLER RONALD & PAMELA
B	050-680-017	Girvan Estates			1	-	1	RADFORD REV INTER VIVOS TRUST
B	050-680-018	Girvan Estates			1	-	1	BARRERA LEIGH G & ARMANDO C
B	050-680-019	Girvan Estates			1	-	1	STOTTS VIRGINIA R
B	050-680-020	Girvan Estates			1	-	1	FOXX SANDEE KAY REVOCABLE TRU
B	050-680-021	Girvan Estates			1	-	1	QUIGLEY KEVIN D
B	050-680-022	Girvan Estates			1	-	1	MCVICKER WILLIAM & DONNA
B	050-680-023	Girvan Estates			1	-	1	WILSON DAVID A & DOROTHEA N E
B	050-680-024	Girvan Estates			1	-	1	ACOSTA KEVIN & KYRA
B	050-680-025	Girvan Estates			1	-	1	GHAG GURPREET SINGH
B	050-680-026	Girvan Estates			1	-	1	PEARSON JOSHUA W & TANYALEE
B	050-680-027	Girvan Estates			1	-	1	WEBER AUSTIN & KAITLYN
B	050-680-028	Girvan Estates			1	-	1	WILKINS MARGE E REVOCABLE TRU
B	050-680-029	Girvan Estates			1	-	1	GIFFORD LINDA L
B	050-680-030	Girvan Estates			1	-	1	WERNER FAMILY TRUST
B	054-630-001	Highland Oaks			4	-	1	BOTTEMA MITCHELL S & TRICIA H
B	054-630-002	Highland Oaks			4	-	1	BARBER DOUGLAS E & IANTHA M
B	054-630-003	Highland Oaks			4	-	1	HITCHCOCK MARTHA RENEE
B	054-630-004	Highland Oaks			4	-	1	JARDINE TYLER & JENNIFER
B	054-630-005	Highland Oaks			4	-	1	LASKOSKY LIVING TRUST
B	054-630-006	Highland Oaks			4	-	1	STEWART FAMILY LIVING TRUST
B	054-630-007	Highland Oaks			4	-	1	WALKER TERRY D & LINDA K TRUS

Part C Attachment
Assessment Roll FY 2019-20

District	APN	Subdivision	Unit	Phase	Benefit Units			Owner Name
B	054-630-008	Highland Oaks			4	-	1	GARCIA HUGO X GRIJALVA ETAL
B	054-630-009	Highland Oaks			4	-	1	DENT MICHAEL E
B	054-630-010	Highland Oaks			4	-	1	BORG CAROLYN & SCOTT
B	054-630-011	Highland Oaks			4	-	1	FISHER COLEBY & OLIVIA E
B	054-630-012	Highland Oaks			4	-	1	ROBERSON LINDA A SURVIVORS TR
B	054-630-013	Highland Oaks			4	-	1	TAYLOR RONALD J LIVING TRUST
B	054-630-014	Highland Oaks			4	-	1	FRISBIE TROY & ANDREA
B	054-630-015	Highland Oaks			4	-	1	HAHN FAMILY TRUST
B	054-630-016	Highland Oaks			4	-	1	YOUNG MICHELLE S
B	054-630-017	Highland Oaks			4	-	1	ROUSE 2001 TRUST
B	054-630-018	Highland Oaks			4	-	1	LEVEY MICHAEL J & MERIDETH D
B	054-630-019	Highland Oaks			4	-	1	ROUSE 2001 TRUST
B	054-630-020	Highland Oaks			4	-	1	RUZICKA JOHN R & SARAH
B	054-630-021	Highland Oaks			4	-	1	RICKEY JUDITH TRUST OF 2009
B	054-630-022	Highland Oaks			4	-	1	STEMPLE DALE & KAREN TRUST
B	054-630-023	Highland Oaks			4	-	1	WALDROP PHILLIP R
B	054-630-024	Highland Oaks			4	-	1	JACOBSON FAMILY TRUST
B	054-630-025	Highland Oaks			4	-	1	BOGENER DAVID & REBECCA
B	054-630-026	Highland Oaks			4	-	1	BATESOLE ROBERT DEAN & CORNEL
B	054-630-027	Highland Oaks			4	-	1	NELSON CURTISS A & CHRISTINE
B	054-690-001	Carriage Glen Estates			5A	-	1	JOHNSON KENT G & NANCY R FAMI
B	054-690-002	Carriage Glen Estates			5A	-	1	WILKENS FAMILY TRUST
B	054-690-003	Carriage Glen Estates			5A	-	1	CARROLL WILLIAM M & JACQUEINE
B	054-690-004	Carriage Glen Estates			5A	-	1	TORRES MICHAEL J & MARY L REV
B	054-690-005	Carriage Glen Estates			5A	-	1	MARTIN ROBERT JAMES
B	054-690-006	Carriage Glen Estates			5A	-	1	GARTMAN-GALUS 2014 TRUST
B	054-690-007	Carriage Glen Estates			5A	-	1	TAYLOR THOMAS & PATRICIA FAMI
B	054-690-008	Carriage Glen Estates			5A	-	1	HERNANDEZ JOSEPH A
B	054-690-009	Carriage Glen Estates			5A	-	1	BALLEW HAROLD L & ROBIN M REV
B	054-690-010	Carriage Glen Estates			5A	-	1	WOLSEY SCOTT & JULIE 2004 TRU
B	054-690-011	Carriage Glen Estates			5A	-	1	COUGHRAN GEORGE A JR & BEVERL
B	054-690-012	Carriage Glen Estates			5A	-	1	LENHEIM WILLIAM R & BONNIE M
B	054-690-013	Carriage Glen Estates			5A	-	1	KOWALL DANIEL W & SANDRA J
B	054-690-014	Carriage Glen Estates			5A	-	1	MECHAM ALICE D TRUSTEE
B	054-690-015	Carriage Glen Estates			5A	-	1	PROVENCE FAMILY TRUST
B	054-690-016	Carriage Glen Estates			5A	-	1	BRIGGS MARVIN E & DEBBIE L
B	054-690-017	Carriage Glen Estates			5A	-	1	PERRINE DAVID S
B	054-690-018	Carriage Glen Estates			5A	-	1	SAWICKI BARBARA A & BACHRACH

Part C Attachment
Assessment Roll FY 2019-20

District	APN	Subdivision	Unit	Phase	Benefit Units	Owner Name
B	054-690-019	Carriage Glen Estates		5A	- 1	PATTESON LARRY & DONNA
B	054-710-001	Carriage Glen Estates		5B	- 1	YOST RITA & THOMAS
B	054-710-002	Carriage Glen Estates		5B	- 1	LINTON ERNEST & TAMMY
B	054-710-003	Carriage Glen Estates		5B	- 1	ECKARD 2007 TRUST
B	054-710-004	Carriage Glen Estates		5B	- 1	SEKHON BALBIR S & SAWARNJIT K
B	054-710-005	Carriage Glen Estates		5B	- 1	PODTETENIEFF FAMILY TRUST
B	054-710-006	Carriage Glen Estates		5B	- 1	HARGUTH FAMILY TRUST
B	054-710-007	Carriage Glen Estates		5B	- 1	SHEPARD JOAN FAMILY TRUST
B	054-710-008	Carriage Glen Estates		5B	- 1	WHITNEY LYNN H & CAROLYN J
B	054-710-009	Carriage Glen Estates		5B	- 1	MCALLISTER CYNTHIA
B	054-710-010	Carriage Glen Estates		5B	- 1	ROSSMAN COREY D & SHAUNNA L
B	054-710-011	Carriage Glen Estates		5B	- 1	DAVIDSON 1994 REV LIVING TRUS
B	054-710-012	Carriage Glen Estates		5B	- 1	MARTINEZ ANTHONY M
B	054-710-013	Carriage Glen Estates		5B	- 1	MADDOX MICHAEL L & HANNELORE
B	054-710-014	Carriage Glen Estates		5B	- 1	FERRERO SUSAN MARIE REV LIV T
B	054-710-015	Carriage Glen Estates		5B	- 1	BROWN CHARLES J JR & LINDA R
B	054-710-017	Carriage Glen Estates		5B	- 1	PARGETT NICHOLAS P P
B	054-710-018	Carriage Glen Estates		5B	- 1	MARVIN JOSEPH CHARLES & DEBOR
B	054-710-019	Carriage Glen Estates		5B	- 1	ECKHOFF HERMANN & GERTRUD LIV
B	054-710-021	Carriage Glen Estates		5B	- 1	MALCOLM JANE B IRREV TRUST
B	054-720-001	Copper Creek		1	- 1	BEAR FREDERICK L & NANCY C 19
B	054-720-002	Copper Creek		1	- 1	MEHTON MANJIT RANDHAWA ETAL
B	054-720-003	Copper Creek		1	- 1	KUKICH JO ANN
B	054-720-004	Copper Creek		1	- 1	CHRISTIAN FAMILY TRUST 2012
B	054-720-006	Copper Creek		1	- 1	REED BEVERLY J ETAL
B	054-720-007	Copper Creek		1	- 1	WALL MABEL L LIVING TRUST
B	054-720-008	Copper Creek		1	- 1	CURTIS DARRYL S
B	054-720-009	Copper Creek		1	- 1	COLVIN CHRIS L & JOANNA S
B	054-720-010	Copper Creek		1	- 1	BELK GEORGE & PATRICIA E
B	054-720-011	Copper Creek		1	- 1	RISINGER CHARLES & SUZANNE
B	054-720-012	Copper Creek		1	- 1	RDG HOMES LLC
B	054-720-013	Copper Creek		1	- 1	GIARDINO FAMILY REVOC TRUST O
B	054-720-014	Copper Creek		1	- 1	URBAN FAMILY TRUST
B	054-720-015	Copper Creek		1	- 1	PIERSON MIKE W & ROBYN M
B	054-720-016	Copper Creek		1	- 1	OSPITAL MICHELLE R
B	054-720-017	Copper Creek		1	- 1	WARE DAVID & LAURA FAMILY TRU
B	054-720-018	Copper Creek		1	- 1	LACKEY GARY W & DEBRA L
B	054-720-019	Copper Creek		1	- 1	HEINRICHS FAMILY TRUST

Part C Attachment
Assessment Roll FY 2019-20

District	APN	Subdivision	Unit	Phase	Benefit Units			Owner Name
B	054-720-020	Copper Creek			1	-	1	BOUSEMAN TIMOTHY & MELISSA
B	054-720-021	Copper Creek			1	-	1	CLARK MATTHEW & CARRIE
B	054-720-022	Copper Creek			1	-	1	STERN ROBERT W & WANDA LIV TR
B	054-720-023	Copper Creek			1	-	1	RIVERA LINDA MARIA LIVING TRU
B	054-720-024	Copper Creek			1	-	1	BROWN KEN
B	054-720-025	Copper Creek			1	-	1	COSTER SUSAN LYNN
B	054-720-026	Copper Creek			1	-	1	MOORE DALE & MARY K
B	054-720-027	Copper Creek			1	-	1	SAMPSON DONALD
B	054-720-028	Copper Creek			1	-	1	MASI FAMILY LIVING TRUST
B	054-720-029	Copper Creek			1	-	1	CLARK 1994 TRUST
B	054-720-030	Copper Creek			1	-	1	HOBART FAMILY TRUST
B	054-720-031	Copper Creek			1	-	1	MCLEAN FAMILY TRUST
B	054-720-032	Copper Creek			1	-	1	SEMMENS BRAD R & CHARFAUROS L
B	054-720-034	Copper Creek			1	-	1	JONES PAUL R JR & JEANNE C 20
B	054-740-001	Copper Creek			2	-	1	MARTINEZ/TAYLOR 2017 TRUST
B	054-740-002	Copper Creek			2	-	1	FREEMAN STANLEY & SHERYL
B	054-740-003	Copper Creek			2	-	1	LEWIS AARON & REBECCA
B	054-740-004	Copper Creek			2	-	1	SCHWERDT JOSHUA
B	054-740-005	Copper Creek			2	-	1	GRAY FAMILY TRUST
B	054-740-006	Copper Creek			2	-	1	CALL DOROTHY J ETAL
B	054-740-007	Copper Creek			2	-	1	WARD ROBERT LEE
B	054-740-008	Copper Creek			2	-	1	YOUNG DAVID P
B	054-740-009	Copper Creek			2	-	1	CRUPI JAMES
B	054-740-010	Copper Creek			2	-	1	ANGLIN RODNEY D & BONNIE J RE
B	054-740-011	Copper Creek			2	-	1	DAVIS DARREN A & CLARE
B	054-740-012	Copper Creek			2	-	1	SULLIVAN TODD A & BARBARA S
B	054-740-013	Copper Creek			2	-	1	GEORGE CANDIS P & HENRY R
B	054-740-015	Copper Creek			2	-	1	WHITE JUAN L & NATALIE E
B	054-740-016	Copper Creek			2	-	1	MILLER SEAN D
B	054-740-017	Copper Creek			2	-	1	WATKINS ANDREA CHRISTINE & BE
B	054-740-018	Copper Creek			2	-	1	MCKENNA ANTONIO E & SANDRA M
B	054-740-019	Copper Creek			2	-	1	MICHOFF ROBERT ANTHONY & SHEI
B	054-740-020	Copper Creek			2	-	1	GALLIANO JULIE A
B	054-740-021	Copper Creek			2	-	1	WARNER GARY P & MELINDA J
B	054-740-022	Copper Creek			2	-	1	WANDROCKE FAMILY TRUST
B	054-740-023	Copper Creek			2	-	1	MCCLURE SHARON A
B	054-740-024	Copper Creek			2	-	1	ROYLE KEVIN A & MARY M
B	054-740-025	Copper Creek			2	-	1	RAMIREZ ABIE T & AMY R

Part C Attachment
Assessment Roll FY 2019-20

District	APN	Subdivision	Unit	Phase	Benefit Units	Owner Name
B	054-740-026	Copper Creek			2 - 1	HAFNER MARTY
B	054-740-027	Copper Creek			2 - 1	GRAVES JESSICA M
B	054-740-030	Copper Creek			3 - 1	RINCON ARMANDO & ELSA
B	054-740-031	Copper Creek			3 - 1	PAYNE MATTHEW W & ALANNA L
B	054-740-032	Copper Creek			3 - 1	MORALES JANICE FAMILY TRUST
B	054-740-033	Copper Creek			3 - 1	CROUSE DAVID A & DINA R
B	054-740-034	Copper Creek			3 - 1	MARTIN RICHARD LEE & MICHAEL
B	054-740-035	Copper Creek			3 - 1	LELAND NICHOLAS LOYD & DIANA
B	054-740-036	Copper Creek			3 - 1	YARNALL ROGER P & RACHAL
B	054-740-037	Copper Creek			3 - 1	SEMMENS ROBERT K & MARGARET A
B	054-740-038	Copper Creek			3 - 1	SPAGNUOLO SAM & JANICE
B	054-740-039	Copper Creek			3 - 1	CORRIGAN FAMILY TRUST
B	054-740-040	Copper Creek			3 - 1	HOUSEWORTH WILLIAM J & TERESA
B	054-740-041	Copper Creek			3 - 1	MIKKELSEN TERRY L & DEBBIE I
B	054-740-042	Copper Creek			3 - 1	NEGRI LORRAINE M REV TRUST
B	054-740-043	Copper Creek			3 - 1	MURRAY MELBA
B	054-740-044	Copper Creek			3 - 1	ROBISON KATIE JANE ETAL
B	054-740-045	Copper Creek			3 - 1	GARCHA DILBAGH & KANWALJIT &
B	054-740-046	Copper Creek			3 - 1	BARNES MICHAEL A JR & VERONIC
B	054-740-047	Copper Creek			3 - 1	ZANOTELLI JAMES A & AMARYLIIS
B	054-740-048	Copper Creek			3 - 1	HERNANDEZ FAM REV LIV TRUST
B	054-740-049	Copper Creek			3 - 1	BRANTLEY GARY R & GLORIA J RE
B	054-740-050	Copper Creek			3 - 1	GRANT GARY WAYNE & FRANCES
B	054-740-053	Copper Creek			2 - 1	BATES GARY D & LONA M
B	054-800-001	Carriage Glen Estates			6 - 1	VILLANO SHAWN E & JENNIFER A
B	054-800-002	Carriage Glen Estates			6 - 1	KERWICK FAMILY TRUST
B	054-800-003	Carriage Glen Estates			6 - 1	TRONCALE JACOB M & STARR A
B	054-800-004	Carriage Glen Estates			6 - 1	ABEL CHAD AARON & CORI REA
B	054-800-005	Carriage Glen Estates			6 - 1	BURBANK KENNETH & LINDA
B	054-800-006	Carriage Glen Estates			6 - 1	HARRIS FAMILY LIVING TRUST
B	054-800-007	Carriage Glen Estates			6 - 1	ABOUD JOHN J & CHERYL
B	054-800-008	Carriage Glen Estates			6 - 1	COOPER JENNIFER L & COUGHLIN
B	054-800-009	Carriage Glen Estates			6 - 1	HARRISON C EDWARD 2007 TRUST
B	054-800-010	Carriage Glen Estates			6 - 1	ESTRADA FAMILY TRUST
B	054-800-011	Carriage Glen Estates			6 - 1	RASHEED AMJAD & STEPH 2008 TR
B	054-800-012	Carriage Glen Estates			6 - 1	JANEWAY MELANIE & DENNY
B	054-800-013	Carriage Glen Estates			6 - 1	BERNERT DANIEL L
B	054-800-014	Carriage Glen Estates			6 - 1	BOND FAMILY TRUST 2015

Part C Attachment
Assessment Roll FY 2019-20

District	APN	Subdivision	Unit	Phase	Benefit Units	Owner Name
B	054-800-015	Carriage Glen Estates			6 - 1	MAGRINI EDWARD M & SUSAN J JT
B	054-800-016	Carriage Glen Estates			6 - 1	WARE STEVEN W & TIFFANY A
B	054-800-017	Carriage Glen Estates			6 - 1	VAN DENOVER DAVID J & VICKIE
B	054-800-018	Carriage Glen Estates			6 - 1	REHTAK TRUST
B	054-800-019	Carriage Glen Estates			6 - 1	JONES JASON K & TIFFANY L
B	054-800-020	Carriage Glen Estates			6 - 1	SIMONDS MARK A & LINDA M
B	054-800-021	Carriage Glen Estates			6 - 1	SCOTT FAMILY TRUST
B	054-800-022	Carriage Glen Estates			6 - 1	RAUDMAN CHRIS FAMILY TRUST 20
B	054-800-023	Carriage Glen Estates			6 - 1	HARTLAND GARY & TAMMIE
B	054-800-024	Carriage Glen Estates			6 - 1	CHA FAMILY TRUST
B	054-800-025	Carriage Glen Estates			6 - 1	BARBER CYNTHIA
B	054-800-026	Carriage Glen Estates			6 - 1	WIMMER KELLEY S
B	054-800-027	Carriage Glen Estates			6 - 1	KULYK RODNEY J
B	054-800-028	Carriage Glen Estates			6 - 1	TRUE DEAN L & KIMBERLY C
B	054-800-029	Carriage Glen Estates			6 - 1	SHELBURNE GEORGE & RHONDA
B	054-800-030	Carriage Glen Estates			6 - 1	POPE RICHARD A II & TINA D
B	054-800-031	Carriage Glen Estates			6 - 1	SMITH MARY KATHLEEN
B	054-800-032	Carriage Glen Estates			6 - 1	JAYNE DESIREE ANN
B	056-620-001	Robles North			1 - 1	FITZGERALD ROGER A & CONSTANC
B	056-620-002	Robles North			1 - 1	ROSALES CARLOS JOSEPH & SABIN
B	056-620-003	Robles North			1 - 1	KENDALL MARK L & TAMARA M
B	056-620-004	Robles North			1 - 1	BENNETT LYNNETTE JOYCE
B	056-620-005	Robles North			1 - 1	DELKER THEODORE R & KATHY REN
B	056-620-006	Robles North			1 - 1	ELLINGSON FAMILY TRUST
B	056-620-007	Robles North			1 - 1	DAVINROY ALOYSIUS T & KATHERI
B	056-620-008	Robles North			1 - 1	ZARRIELLO RICK & TERI 2012 TR
B	056-620-009	Robles North			1 - 1	HUNT WILLIAM C & LYNN M REV T
B	056-620-010	Robles North			1 - 1	ROWTON DAVID R & MILDRED L TR
B	056-620-011	Robles North			1 - 1	TERRA KEVIN RONALD
B	056-620-012	Robles North			1 - 1	PENNEBAKER RANDY
B	056-620-013	Robles North			1 - 1	JENSEN W O & C S REV TRUST 20
B	056-620-014	Robles North			1 - 1	LOGUE MICHAEL D & JEANNETTE C
B	056-620-015	Robles North			1 - 1	DINGER TRUST
B	056-620-016	Robles North			1 - 1	WOLPH THOMAS G & MARGARET S 2
B	056-620-019	Robles North			1 - 1	GALLAGHER GARY & LINDA
B	056-620-020	Robles North			1 - 1	MITCHELL MICHAEL J & JOSLYN A
B	056-620-021	Robles North			1 - 1	SAMBASIVAN SRIRAM
B	056-620-022	Robles North			1 - 1	BAKER FAMILY REV TRUST OF 200

Part C Attachment
Assessment Roll FY 2019-20

District	APN	Subdivision	Unit	Phase	Benefit Units			Owner Name
B	056-620-023	Robles North			1	-	1	RYDELL CANDICE
B	056-620-024	Robles North			1	-	1	SALINAS KELLY & APRIL
B	056-620-025	Robles North			1	-	1	SCOTT MARSHAL L & BETTY G FAM
B	056-620-028	Robles North			1	-	1	BUFFO GARY LYLE SR & NEARA MA
B	056-620-030	Robles North			1	-	1	LONG CRAIG W & HAYES ALEXANDR
B	056-630-001	Robles North			2	-	1	SCHEUERMANN RAYMOND P & BEVER
B	056-630-002	Robles North			2	-	1	SWINEHART GARY R & MARYANNE T
B	056-630-003	Robles North			2	-	1	RAMIREZ JOHN
B	056-630-004	Robles North			2	-	1	HUTCHINSON RICHARD A & SUSIE
B	056-630-005	Robles North			2	-	1	THIBO FAMILY TRUST
B	056-630-006	Robles North			2	-	1	BRESHEARS JANET
B	056-630-007	Robles North			2	-	1	MEYER ADOLPH C & PATRICIA A
B	056-630-008	Robles North			2	-	1	MEYER ADOLPH C & PATRICIA A
B	056-630-009	Robles North			2	-	1	MEYER ADOLPH C & PATRICIA A
B	056-630-010	Robles North			2	-	1	MEYER ADOLPH C & PATRICIA A
B	056-630-011	Robles North			2	-	1	DEMARCO MICHAEL T & DOREEN K
B	056-630-012	Robles North			2	-	1	MEYER ADOLPH C & PATRICIA A
B	056-630-013	Robles North			2	-	1	LINDBERG HALEY
B	056-630-014	Robles North			2	-	1	KEERAN ROBERT W & SUSAN D ROV
B	056-630-015	Robles North			2	-	1	ENGELKES RONALD & LYNNETTA 20
B	056-630-016	Robles North			2	-	1	RINGER WILLIAM P & PATRICIA A
B	056-630-017	Robles North			2	-	1	AUDIA JOSEPH L & BARBARA DIAN
B	056-630-018	Robles North			2	-	1	GURNEY DUSTIN & JAMIE
B	067-490-024	East Redding Estates			1	-	1	MOBERLY FAMILY REVOCABLE TRUS
B	067-490-025	East Redding Estates			1	-	1	YANA TRUST
B	067-490-026	East Redding Estates			1	-	1	OLIVERA DANELL
B	067-490-027	East Redding Estates			1	-	1	BROCK FAMILY LIVING TRUST
B	067-490-028	East Redding Estates			1	-	1	MCCOY CHRISTOPHER & LESLEY
B	067-490-029	East Redding Estates			1	-	1	WILSON FREDERICK R & PATRICIA
B	067-490-030	East Redding Estates			1	-	1	FRENCH GARY & JILL C
B	067-490-031	East Redding Estates			1	-	1	HOLLINGSWORTH NANCY TAYLOR
B	067-490-032	East Redding Estates			1	-	1	DEKKER CORNELIS M & SHARON
B	067-490-033	East Redding Estates			1	-	1	WILLIAMS JOHN W & JACALYN
B	067-490-034	East Redding Estates			1	-	1	BURNS RONALD F & CATHERINE
B	067-490-035	East Redding Estates			1	-	1	MOBERLY FAMILY REV TRUST OF 2
B	067-490-036	East Redding Estates			1	-	1	MOBERLY FAMILY REVOCABLE TRUS
B	067-490-037	East Redding Estates			1	-	1	ELDREDGE NORMA JEAN REV TRUST
B	067-490-038	East Redding Estates			1	-	1	HERRING BART C & JANEL D

Part C Attachment
Assessment Roll FY 2019-20

District	APN	Subdivision	Unit	Phase	Benefit Units			Owner Name
B	067-490-039	East Redding Estates			1	-	1	LI ZHUO FEN & XIAO CHANG
B	067-490-040	East Redding Estates			1	-	1	JELKE JEANNE M
B	067-490-041	East Redding Estates			1	-	1	MATTHEWS FAMILY TRUST
B	067-490-042	East Redding Estates			1	-	1	HOLMES FAMILY REV TRUST OF 20
B	067-490-043	East Redding Estates			1	-	1	SEAWRIGHT CINDY
B	067-490-044	East Redding Estates			1	-	1	REGER TONY E & JACQUELINE D
B	067-490-045	East Redding Estates			1	-	1	MCKENZIE MICHAEL G & IZETTA M
B	067-490-046	East Redding Estates			1	-	1	SPANO ROBERT A TR
B	067-490-047	East Redding Estates			1	-	1	DICKINSON SUZANNE
B	067-490-048	East Redding Estates			1	-	1	MARSHALL MARILYN E TRUST OF 2
B	067-490-049	East Redding Estates			1	-	1	WILLSON DAVID E
B	067-490-050	East Redding Estates			1	-	1	GRIGG TROY K
B	067-490-051	East Redding Estates			1	-	1	MOBERLY FAMILY REVOCABLE TRUS
B	067-490-052	East Redding Estates			1	-	1	MANGRUM DONNIE L & CLAIRE E
B	067-490-053	East Redding Estates			1	-	1	DEMERS MICHAEL
B	067-490-054	East Redding Estates			1	-	1	STILWELL CARI
B	067-490-055	East Redding Estates			1	-	1	LACEY STANLEY RAY
B	067-490-056	East Redding Estates			1	-	1	AUGUSTUS RITA E SEPARATE PROP
B	067-490-057	East Redding Estates			1	-	1	NICHOLS KENNETH J & PENNY
B	067-490-058	East Redding Estates			1	-	1	GRABIEL NORTHWEST RESIDENTIAL
B	067-490-059	East Redding Estates			1	-	1	ZINT AARON NICKOLAS & JENNA M
B	067-490-060	East Redding Estates			1	-	1	WATERMAN PATRICIA L BRANDON
B	067-490-061	East Redding Estates			1	-	1	ELLIOTT MADISON
B	067-490-062	East Redding Estates			1	-	1	GAYNOR MAUREEN J REV TRUST 20
B	067-490-063	East Redding Estates			1	-	1	IRETON GEORGE D & ILANE C
B	067-490-064	East Redding Estates			1	-	1	DAYAK MATTHEW J & RAY ELIZABE
B	067-490-065	East Redding Estates			1	-	1	LEBER JUSTIN
B	067-490-066	East Redding Estates			1	-	1	WALKER JOSEPH KELLY & MARLA K
B	067-490-067	East Redding Estates			1	-	1	BRADY BRIAN B REV TRUST 2015
B	067-490-068	East Redding Estates			1	-	1	ST CLAIR MICHAEL J TR
B	067-490-069	East Redding Estates			1	-	1	CLEMANS LAURINE A
B	067-490-070	East Redding Estates			1	-	1	LYONS FAMILY TRUST
B	067-490-071	East Redding Estates			1	-	1	RIGDON MARGARET MARIE 2016 RE
B	067-490-072	East Redding Estates			1	-	1	NGUYEN NGA T & DO PHUC HONG
B	067-490-073	East Redding Estates			1	-	1	WARD LYNDIA B TR
B	067-490-074	East Redding Estates			1	-	1	AMADOR ANTONIO E
B	073-100-086	Gold Hills			R2	-	1	THOMASON COLBURN R & VALDENE
B	073-290-005	Gold Hills			3A	-	1	EWART FAMILY REVOCABLE TRUST

Part C Attachment
Assessment Roll FY 2019-20

District	APN	Subdivision	Unit	Phase	Benefit Units			Owner Name
B	073-290-006	Gold Hills			3A	-	1	POHLMEYER CAROLYN M FAMILY TR
B	073-290-007	Gold Hills			3A	-	1	DEMPSEY KEVIN P & ELIZABETH A
B	073-290-008	Gold Hills			3A	-	1	SARGENT THOMAS R LIVING TRUST
B	073-290-009	Gold Hills			3A	-	1	HAAS ROBERT S & MARGARET G TR
B	073-290-010	Gold Hills			3A	-	1	ALLEN BRIAN & NANCY
B	073-290-011	Gold Hills			3A	-	1	PATTEN JAMES H & MERIDETH K T
B	073-290-012	Gold Hills			3A	-	1	ANDERSON APRIL ETAL
B	073-480-003	Gold Hills			5	-	1	WALLACE JEFF C & LAURA M
B	073-480-004	Gold Hills			5	-	1	SPIESS DANNIE R & DEBORAH TR
B	073-480-005	Gold Hills			5	-	1	TABAREZ JOSE A H & ELVA A V L
B	073-480-006	Gold Hills			5	-	1	LASH LARRY D & CAROL A
B	073-480-007	Gold Hills			5	-	1	AYLING RANDELL R & MADELEINE
B	073-480-008	Gold Hills			5	-	1	DITTY SEAN M & FREDRICA T
B	073-480-009	Gold Hills			5	-	1	BUNTING WILLIAM H & MARY JO T
B	073-480-010	Gold Hills			5	-	1	LASAGNA JOHN & SHERRY TRUST
B	073-480-011	Gold Hills			5	-	1	SCHMITZ FREDERICK J & LINDA T
B	073-480-012	Gold Hills			5	-	1	MCCURTAIN DOMINIC & REBECCA A
B	073-480-013	Gold Hills			5	-	1	PARSONS FAMILY 1994 REV TRUST
B	073-480-014	Gold Hills			5	-	1	COPELAND SHANNON B & CARMEL R
B	073-480-015	Gold Hills			5	-	1	POHLMEYER MICHAEL J & BEATTY
B	073-480-016	Gold Hills			5	-	1	VENABLE FAMILY REVOCABLE TRUS
B	073-480-017	Gold Hills			5	-	1	VAN DORSELAER CYRIL A & TRUDY
B	073-480-018	Gold Hills			5	-	1	BELCHER MARSHALL & JULIE
B	073-480-019	Gold Hills			5	-	1	CARTWRIGHT 1996 TRUST AGRMNT
B	073-480-020	Gold Hills			5	-	1	DASCOMB WILLIAM V & CAROL JUN
B	073-480-021	Gold Hills			5	-	1	HULL ROSEMARY J
B	073-480-022	Gold Hills			5	-	1	BUTLER DON E & COLETTE A
B	073-480-023	Gold Hills			5	-	1	RAMSDEN JAMES B & SUZANNE
B	073-480-024	Gold Hills			5	-	1	FOUR SEAS TRUST 2013
B	073-480-025	Gold Hills			5	-	1	BOECKMAN BRAD & SUE 2002 TRUS
B	073-480-026	Gold Hills			5	-	1	KELSTROM DAVID & LINDA
B	073-480-027	Gold Hills			5	-	1	REYNOLDS DON & CAROL LIVING T
B	073-480-028	Gold Hills			5	-	1	WIKSTROM FAMILY TRUST
B	073-480-029	Gold Hills			5	-	1	MADER LEO D & JUDITH E TR
B	073-480-030	Gold Hills			5	-	1	SAIKI RONALD A & ALISON L TR
B	073-480-032	Gold Hills			5	-	1	FOWLER KENNETH R & DENISE M
B	073-480-034	Gold Hills			5	-	1	REESE JAMES W & MELODINE
B	073-510-001	Gold Hills			6	-	1	LEVIN-HANSEN JOHNNI G LIVING

Part C Attachment
Assessment Roll FY 2019-20

District	APN	Subdivision	Unit	Phase	Benefit Units	Owner Name
B	073-510-002	Gold Hills			6 - 1	PARTLOW DANIELLE N & GUNDERSO
B	073-510-003	Gold Hills			6 - 1	D&S FAMILY LLC
B	073-510-004	Gold Hills			6 - 1	FROLLI ARTHUR WAYNE
B	073-510-005	Gold Hills			6 - 1	CLEVELAND NATHAN
B	073-510-006	Gold Hills			6 - 1	ALTEMUS GINA L
B	073-510-007	Gold Hills			6 - 1	ALLIGER LISA A & KYLIN E
B	073-510-008	Gold Hills			6 - 1	SCHEEPERS BENJAMIN & ANNA E
B	073-510-009	Gold Hills			6 - 1	VALDIVIA SALVADOR J & MARIA G
B	073-510-010	Gold Hills			6 - 1	RIEDEL MARION
B	073-510-011	Gold Hills			6 - 1	MCINTYRE WALTER F TRUST
B	073-510-012	Gold Hills			6 - 1	LOCOCO FRANCIS S & INGA L TR
B	073-510-013	Gold Hills			6 - 1	BATINI ANGELA M
B	073-510-014	Gold Hills			6 - 1	MERCURIO LUCY S TR
B	073-510-015	Gold Hills			6 - 1	BLENCOWE JUDITH M
B	073-510-016	Gold Hills			6 - 1	COOK FAMILY TRUST
B	073-510-017	Gold Hills			6 - 1	GARRETT ROGER S
B	073-510-018	Gold Hills			6 - 1	D & S FAMILY LLC
B	073-510-019	Gold Hills			6 - 1	PRATT JOHN M & DONNA B TR
B	073-510-022	Gold Hills			6 - 1	D&S FAMILY LLC
B	077-430-055	Oak Mesa Estates			2 - 1	ROBERTS JASON D & SAMANTHA MA
B	077-430-056	Oak Mesa Estates			2 - 1	BAAS BRIAN
B	077-430-057	Oak Mesa Estates			2 - 1	INGOLD CHERYL A
B	077-430-058	Oak Mesa Estates			2 - 1	FREEBERG MICHAEL J & ROSE ANN
B	077-430-059	Oak Mesa Estates			2 - 1	AVILA DAVID & MARIA
B	077-430-060	Oak Mesa Estates			2 - 1	FUNG MICHAEL W & JANA L
B	077-430-061	Oak Mesa Estates			2 - 1	BUCHER BRUCE D & SUSAN B
B	077-430-062	Oak Mesa Estates			2 - 1	BERMUDEZ RICHARD D LIVING REV
B	077-430-063	Oak Mesa Estates			2 - 1	CARRIS DAVID LEON TRUST
B	077-430-064	Oak Mesa Estates			2 - 1	NICOLAY KELLI
B	077-430-065	Oak Mesa Estates			2 - 1	OSTROM MARK B
B	077-430-066	Oak Mesa Estates			2 - 1	HARRISON REV LIVING TRUST
B	077-430-067	Oak Mesa Estates			2 - 1	WYSE TRUST
B	077-430-068	Oak Mesa Estates			2 - 1	DIAS DEBBIE A
B	077-430-069	Oak Mesa Estates			2 - 1	MELMOTH ROBERT M
B	077-430-070	Darsha Lane			- - 1	BENAVIDEZ ALICE A REVOCABLE T
B	077-430-071	Darsha Lane			- - 1	HAYES ROBERT T TR ETAL
B	077-430-072	Darsha Lane			- - 1	KERR PAUL W & CONSTANCE J
B	077-430-073	Darsha Lane			- - 1	HULT ROBIN & DARIN

Part C Attachment
Assessment Roll FY 2019-20

District	APN	Subdivision	Unit	Phase	Benefit Units			Owner Name
B	077-430-074	Darsha Lane			-	-	1	MARLAND RACHEL
B	077-430-075	Darsha Lane			-	-	1	MCCLURE SHARON A REV TRUST
B	077-470-001	Heritage Oaks			-	-	1	HAWLEY FRED J & CLARICE TRUST
B	077-470-002	Heritage Oaks			-	-	1	KOPEC JOHN ALBERT & RUTH VILM
B	077-470-003	Heritage Oaks			-	-	1	PEARSON WAYNE F & KAREN T
B	077-470-004	Heritage Oaks			-	-	1	GARBER FAMILY 1993 TRUST
B	077-470-005	Heritage Oaks			-	-	1	KASINGER JEREMIAH J & STEPHAN
B	077-470-006	Heritage Oaks			-	-	1	GAVAZZA JOHN A TR
B	077-470-007	Heritage Oaks			-	-	1	PAVLICK REVOCABLE TRUST
B	077-470-008	Heritage Oaks			-	-	1	LAMKIN SHANE & MCCARVILLE RAC
B	077-470-009	Heritage Oaks			-	-	1	STRANGE ELAINE LOUISE LIV TRU
B	077-470-010	Heritage Oaks			-	-	1	DUARTE MIKE JR & FILOMENA
B	077-470-011	Heritage Oaks			-	-	1	MILLER DANIEL N & SUZANNE REV
B	077-470-012	Heritage Oaks			-	-	1	GRIFANTINI MARCO & KECK SIERR
B	077-470-013	Heritage Oaks			-	-	1	MUNGUIA CHRISTIAN & BREANNA
B	077-470-014	Heritage Oaks			-	-	1	SOMERS CHARLES & CHRIS
B	077-470-015	Heritage Oaks			-	-	1	FRANKLIN LISA M TR
B	077-470-016	Heritage Oaks			-	-	1	MCMAHON DALE S & INGRID A
B	077-470-017	Heritage Oaks			-	-	1	WELCH JOHN DAVID & PATRICIA D
B	077-470-018	Heritage Oaks			-	-	1	LEHMAN PAUL L & JUSTINE E D R
B	077-470-019	Heritage Oaks			-	-	1	SMITH FAMILY TRUST
B	077-470-020	Heritage Oaks			-	-	1	BARTLETT PEGGY D
B	077-500-001	Ravenwood Estates			11	-	1	HARRIS MARK PAUL & CARRIE ANN
B	077-500-002	Ravenwood Estates			11	-	1	PIEPLOW DEBRA MARIE & CARL D
B	077-500-003	Ravenwood Estates			11	-	1	VONHOF MICHAEL S
B	077-500-004	Ravenwood Estates			11	-	1	DEAN JAMES L & KARIN E DEC OF
B	077-500-005	Ravenwood Estates			11	-	1	JONES TERI & JOHNSON MARY
B	077-500-006	Ravenwood Estates			11	-	1	LAURIN WILLIAM N & ROCHELLE R
B	077-500-007	Ravenwood Estates			11	-	1	KLEIN LUCINDA M & PAUL J TR
B	077-500-008	Ravenwood Estates			11	-	1	DAVIS EDWARD L & MARY V LIV T
B	077-500-009	Ravenwood Estates			11	-	1	GRATIGNY CHRISTOPHER P & MELI
B	077-500-010	Ravenwood Estates			11	-	1	TAYLOR DAWN L REVOCABLE TRUST
B	077-500-011	Ravenwood Estates			11	-	1	SANDERS PATRICIA H REVOCABLE
B	077-500-012	Ravenwood Estates			11	-	1	SMITH VERNON & SMITH CAROL LA
B	077-500-013	Ravenwood Estates			11	-	1	YOUNG MICHAEL R & KYRA T L
B	077-500-014	Ravenwood Estates			11	-	1	PRADO ANGELA D & NICHOLAS
B	077-500-015	Ravenwood Estates			11	-	1	MORRIS LISA A
B	077-500-016	Ravenwood Estates			11	-	1	WILSON ROGER H & KERI L

Part C Attachment
Assessment Roll FY 2019-20

District	APN	Subdivision	Unit	Phase	Benefit Units			Owner Name
B	077-500-017	Ravenwood Estates			11	-	1	BURTON WILLIAM P & SUSAN E TR
B	077-500-018	Ravenwood Estates			11	-	1	CHANEY FAMILY LIVING TRUST
B	077-500-019	Ravenwood Estates			11	-	1	SIMMONDS MARINELL S FAMILY TR
B	077-500-020	Ravenwood Estates			11	-	1	RATTO THOMAS W & LACEY L
B	077-500-021	Ravenwood Estates			11	-	1	LUCAS JOSHUA MICHAEL & CHLOE
B	077-500-022	Ravenwood Estates			11	-	1	MICHAELIS BRANDEN C & TALIA Y
B	077-500-023	Ravenwood Estates			11	-	1	WILLIS MILTON R & ANNA TRUSTE
B	077-500-024	Ravenwood Estates			11	-	1	KATTER TIMOTHY P & KATHLEEN H
B	077-500-025	Ravenwood Estates			11	-	1	HAAS WALLACE L JR & ELIZABETH
B	077-500-026	Ravenwood Estates			12	-	1	VAN DUSEN 1996 TRUST
B	077-500-027	Ravenwood Estates			12	-	1	COLEMAN ASIA M
B	077-500-028	Ravenwood Estates			12	-	1	NEWSOME JEREMY & KASSIE
B	077-500-029	Ravenwood Estates			12	-	1	GRAHAM CHRISTOPHER J & KATHRY
B	077-500-030	Ravenwood Estates			12	-	1	FORSETH-DESHAIS JOSEPH & NICO
B	077-500-031	Ravenwood Estates			12	-	1	FORNER MELISSA P
B	077-500-032	Ravenwood Estates			12	-	1	CUMMINGS PAUL A & SUSAN L
B	077-500-033	Ravenwood Estates			12	-	1	HOWELL DEBORAH A
B	077-500-034	Ravenwood Estates			12	-	1	MILLER ROBERT B & MARGUERITE
B	077-500-035	Ravenwood Estates			12	-	1	ANDERSON AARON CARLYLE & CHRI
B	077-500-038	Ravenwood Estates			12	-	1	SERVICE JEVONNE N ETAL
B	077-500-039	Ravenwood Estates			12	-	1	MASSA PERRY D TR
B	077-500-040	Ravenwood Estates			12	-	1	EDWARDS LINDSAY D
B	077-500-041	Ravenwood Estates			12	-	1	EDWARDS DEBORAH
B	077-500-042	Ravenwood Estates			12	-	1	NAPOLI FAMILY TRUST
B	077-500-045	Ravenwood Estates			14	-	1	BOWMAN TODD DELMUS & FISHER A
B	077-500-046	Ravenwood Estates			14	-	1	PARKER STEPHEN & SARAH J
B	077-500-047	Ravenwood Estates			14	-	1	BULLOCK FAMILY TRUST
B	077-500-048	Ravenwood Estates			14	-	1	DELANEY RICHARD L & VICKI L R
B	077-500-049	Ravenwood Estates			14	-	1	WEBER ERIC L & DEBBIE
B	077-500-050	Ravenwood Estates			14	-	1	NEELEY W & E FAMILY 1992 REV
B	077-500-051	Ravenwood Estates			14	-	1	MERRILL CHRIS & SHARI
B	077-500-052	Ravenwood Estates			14	-	1	SACKETT WILLIAM
B	077-500-053	Ravenwood Estates			14	-	1	ORTEGA KENNETH & TIFFANY
B	077-500-054	Ravenwood Estates			14	-	1	ALLEN DAVID W & GRETCHEN V
B	077-500-055	Ravenwood Estates			14	-	1	JONES LAURIE A
B	077-500-057	Ravenwood Estates			12	-	1	RICKARD KAREN L 2002 TRUST
B	077-500-058	Ravenwood Estates			12	-	1	FITCH LARRY ORAN & ROCHELLE R
B	077-510-001	Ravenwood Estates			13	-	1	DAY NICHOLAS RYAN & TARA L

Part C Attachment
Assessment Roll FY 2019-20

District	APN	Subdivision	Unit	Phase	Benefit Units	Owner Name
B	077-510-002	Ravenwood Estates			13 - 1	HARPER NANCY H TR
B	077-510-003	Ravenwood Estates			13 - 1	WOLF LAWRENCE & MARLENE 2019
B	077-510-004	Ravenwood Estates			13 - 1	CAHILL ERIN M
B	077-510-007	Ravenwood Estates			13 - 1	SIDERS PAUL & MARCIA
B	077-510-008	Ravenwood Estates			13 - 1	PRNJAK MARTIN R & REGINA MARI
B	077-510-009	Ravenwood Estates			13 - 1	STANFORD EUGENE B & TANYA D
B	077-510-010	Ravenwood Estates			13 - 1	BECKER FAMILY REV LIV TRUST
B	077-510-011	Ravenwood Estates			13 - 1	STUCKI PATRICIA J & GARY
B	077-510-012	Ravenwood Estates			13 - 1	COCHRAN BRICE & STACEY
B	077-510-013	Ravenwood Estates			13 - 1	KRAVITZ JEFF L & LYNNE
B	077-510-014	Ravenwood Estates			13 - 1	WOOD ANDREA & JACK 2016 TRUST
B	077-510-015	Ravenwood Estates			13 - 1	HAMILTON TONYA A
B	077-510-016	Ravenwood Estates			13 - 1	CHAFFEE ERIC M & KIMBERLY D
B	077-510-017	Ravenwood Estates			13 - 1	KEKRY GRAYCE A
B	077-510-018	Ravenwood Estates			13 - 1	NOVAK DOUGLAS L & JEANINE
B	077-510-019	Ravenwood Estates			13 - 1	TRAMMELL MICHAEL S & BRENDA S
B	077-510-020	Ravenwood Estates			13 - 1	RASMUSEN MARIANNE
B	077-510-021	Ravenwood Estates			13 - 1	BELL GERALD & LESLIE
B	077-510-022	Ravenwood Estates			13 - 1	RICHARDSON ROBERT A & LINDA
B	077-510-023	Ravenwood Estates			13 - 1	STEED ELAINE A & TIMOTHY H
B	077-510-024	Ravenwood Estates			13 - 1	WEEGER MICHAEL JR
B	077-510-025	Ravenwood Estates			13 - 1	REDDEN KEN E
B	077-510-026	Ravenwood Estates			13 - 1	LAMKE KYLE & KRAMER AMBER
B	077-510-027	Ravenwood Estates			13 - 1	KEYS ROBERT B
B	077-510-028	Ravenwood Estates			13 - 1	LAIN ROBERT A & KRISTIN L
B	077-510-029	Ravenwood Estates			13 - 1	LETSOS NICK M & MARILY M TR
B	077-510-031	Ravenwood Estates			13 - 1	HOLDER JOHN P & DANYELL C
B	077-520-001	Ravenwood Estates			15 - 1	WILLIAMS TIMOTHY L
B	077-520-002	Ravenwood Estates			15 - 1	FRANCIS BENJAMIN L
B	077-520-003	Ravenwood Estates			15 - 1	GILMORE DENISE R SEP PROP TRU
B	077-520-004	Ravenwood Estates			15 - 1	COLE KRISTIN A
B	077-520-005	Ravenwood Estates			15 - 1	PENZOTTI DAVID WILLIAM & SHAR
B	077-520-006	Ravenwood Estates			15 - 1	MURI JOHN J
B	077-520-007	Ravenwood Estates			15 - 1	HAGUE PAULA J FAM REV LIV TRU
B	077-520-008	Ravenwood Estates			15 - 1	FRANKLIN CHAD & STACY
B	077-520-009	Ravenwood Estates			15 - 1	KRAVITZ JEFF & LYNNE
B	077-520-010	Ravenwood Estates			15 - 1	LOPEZ ARMANDO & YOLANDA
B	077-520-011	Ravenwood Estates			15 - 1	HAMILTON MARK & SHERYL FAM TR

Part C Attachment
Assessment Roll FY 2019-20

District	APN	Subdivision	Unit	Phase	Benefit Units	Owner Name
B	077-520-012	Ravenwood Estates			15 - 1	FLINN MITCHELL
B	077-520-013	Ravenwood Estates			15 - 1	DAVIS STEVEN W TR ETAL
B	077-520-014	Ravenwood Estates			15 - 1	SCHUSTER STEVEN K
B	077-520-015	Ravenwood Estates			15 - 1	MCCARLEY-AMARAL STACI R & AMA
B	077-520-016	Ravenwood Estates			15 - 1	RYAN CODY E & HEATHER M
B	077-520-017	Ravenwood Estates			15 - 1	BARNETT MICHAEL & RACHEL
B	077-520-018	Ravenwood Estates			15 - 1	BORG CAROLYN WHARTON SEP PROP
B	077-520-019	Ravenwood Estates			15 - 1	SILVEY TODD R & SILVEY DAWN M
B	077-520-020	Ravenwood Estates			15 - 1	STORCKMAN MATHEW ROBERT
B	077-520-021	Ravenwood Estates			15 - 1	CHAMBLESS DE AN TR
B	077-520-022	Ravenwood Estates			15 - 1	BECKER LOREEN E
B	077-520-023	Ravenwood Estates			15 - 1	WARNER JILL
B	077-520-024	Ravenwood Estates			15 - 1	MODESITT CHRISTINE
B	077-520-025	Ravenwood Estates			15 - 1	BOGENREIF SUSAN
B	077-520-026	Ravenwood Estates			15 - 1	WITTNER CRAIG E & TRACI L
B	077-520-027	Ravenwood Estates			15 - 1	TILZEY KATHRYN TR
B	077-520-028	Ravenwood Estates			15 - 1	MCGILLIVRAY WILLIAM R & MARIL
B	077-520-029	Ravenwood Estates			14 - 1	COX SCOTT LEE & ERIN K
B	077-520-030	Ravenwood Estates			14 - 1	RAMOS RAYMOND F & CAROL R TR
B	077-520-031	Ravenwood Estates			14 - 1	HOLLISTER STEPHEN D & ALICE L
B	077-530-001	Ravenwood Estates			16 - 1	HOLT WILLIAM CHARLES
B	077-530-002	Ravenwood Estates			16 - 1	WALKER FAMILY LIVING TRUST
B	077-530-003	Ravenwood Estates			16 - 1	GROHMAN CHARLES JACK
B	077-530-004	Ravenwood Estates			16 - 1	BAUGH TROY
B	077-530-005	Ravenwood Estates			16 - 1	ALEXANDER FLOYD D & DEBRA A
B	077-530-006	Ravenwood Estates			16 - 1	THON STACI
B	077-530-007	Ravenwood Estates			16 - 1	CALL ROBERT D & DAWN S
B	077-530-008	Ravenwood Estates			16 - 1	MARSALA GINGER & MARSALA ANTO
B	077-530-009	Ravenwood Estates			16 - 1	SZAJVOLT BELA & ELIZABETH
B	077-530-010	Ravenwood Estates			16 - 1	STEVEN TRAVIS & LEXIE
B	077-530-011	Ravenwood Estates			16 - 1	VETSCH DAVID & SALLY
B	077-530-012	Ravenwood Estates			16 - 1	JOHNSON LINDSAY E & MICHAEL R
B	077-530-013	Ravenwood Estates			16 - 1	OSTENDORF BRITTANY
B	077-530-014	Ravenwood Estates			16 - 1	ROSS ROBERT L
B	077-530-015	Ravenwood Estates			16 - 1	OBRIEN JAMES RICHARD REV TRUS
B	077-530-016	Ravenwood Estates			16 - 1	CURRAN AMY E & BARKER JACK A
B	077-530-017	Ravenwood Estates			16 - 1	BARNES GERRY & BARB TRUST
B	077-530-018	Ravenwood Estates			16 - 1	STEINER LIVING TRUST

Part C Attachment
Assessment Roll FY 2019-20

District	APN	Subdivision	Unit	Phase	Benefit Units			Owner Name
B	077-530-019	Ravenwood Estates			16	-	1	CUNNINGHAM JANE E
B	077-530-020	Ravenwood Estates			16	-	1	YEARTON REAN S
B	077-530-021	Ravenwood Estates			16	-	1	BRADLEY JESSE P & LOIS J
B	077-530-022	Ravenwood Estates			16	-	1	SANDERS BARNEY W REV LIV TRUS
B	077-530-023	Ravenwood Estates			16	-	1	HEATH IRVING DAVID LIVING TRU
B	077-530-024	Ravenwood Estates			16	-	1	RICKEY DAVID D & KIMBER L
B	077-530-025	Ravenwood Estates			16	-	1	HOETTE JOSEF H & ANITA M
B	077-530-026	Ravenwood Estates			16	-	1	MEADOWS QUENTION & RANDI JO
B	077-530-027	Ravenwood Estates			15	-	1	ANGELES MICHELE
B	077-530-028	Ravenwood Estates			15	-	1	DAVIDSON JOAN E REVOC TRUST
B	077-530-029	Ravenwood Estates			15	-	1	AIKEN ALAN & DEBBIE TRUST OF
B	077-530-030	Ravenwood Estates			15	-	1	KRAVITZ JEFF & LYNNE
B	077-530-031	Ravenwood Estates			15	-	1	GALLAGHER THOMAS A & LESLIE A
B	077-530-032	Ravenwood Estates			15	-	1	BIECHMAN FAMILY 2016 TRUST
B	077-530-033	Ravenwood Estates			14	-	1	OLIPHANT FAMILY TRUST OF 2011
B	077-530-034	Ravenwood Estates			14	-	1	MUELLER SUSANNE E & DERRICK P
B	077-530-035	Ravenwood Estates			14	-	1	BROCKMAN SCOTT EDWARD & WENDY
B	077-530-036	Ravenwood Estates			14	-	1	DEGRANDE TANYA
B	077-550-001	Ravenwood Estates			18	-	1	WARREN CAROLYN J TRUST
B	077-550-002	Ravenwood Estates			18	-	1	STOREY GARY J & YANNA M
B	077-550-003	Ravenwood Estates			18	-	1	PAITA JOSEPH EDWARD & MARY BA
B	077-550-004	Ravenwood Estates			18	-	1	DYER HAROLD M 1994 REV TRUST
B	077-550-005	Ravenwood Estates			18	-	1	RENAULT TIMOTHY RICHARD & ROB
B	077-550-006	Ravenwood Estates			18	-	1	PRICE DAWN R & JOHN S
B	077-550-007	Ravenwood Estates			18	-	1	RODRIGUEZ JOHN J & VIVIAN
B	077-550-008	Ravenwood Estates			18	-	1	COBERT JEROME D & YVONNE L TR
B	077-550-009	Ravenwood Estates			18	-	1	ABBOTT STEPHEN D & MAUREEN M
B	077-550-010	Ravenwood Estates			18	-	1	MCCALLUM FAMILY TRUST
B	077-550-011	Ravenwood Estates			18	-	1	PIERCY BRANDON & KILEY
B	077-550-012	Ravenwood Estates			18	-	1	SIBERT JANET C TRUST 2003
B	077-550-013	Ravenwood Estates			18	-	1	RUTHERFORD ALLAN & PEGGY E TR
B	077-550-014	Ravenwood Estates			18	-	1	LEIZ MUANG K & SANSENG E
B	077-560-001	Tierra Bendito			-	-	1	EMERSON DANA & KATHLEEN ANN T
B	077-560-002	Tierra Bendito			-	-	1	WATSON GERALDINE
B	077-560-003	Tierra Bendito			-	-	1	AASEN JERRY CARL & NANCY JANE
B	077-560-004	Tierra Bendito			-	-	1	MENARD WILLIAM L
B	077-560-005	Tierra Bendito			-	-	1	BARTAK REYNE
B	077-560-006	Tierra Bendito			-	-	1	RALSTON WILLIAM S JR & THERES

Part C Attachment
Assessment Roll FY 2019-20

District	APN	Subdivision	Unit	Phase	Benefit Units	Owner Name
B	077-560-007	Tierra Bendito	-	-	1	PUDLICKI FAMILY TRUST
B	077-560-008	Tierra Bendito	-	-	1	SMITH TIMOTHY E & CAROL E
B	077-560-009	Tierra Bendito	-	-	1	FLAGG VINCENT M & HOLLY A DVA
B	077-560-010	Tierra Bendito	-	-	1	VICE JUDY A TR
B	077-560-011	Tierra Bendito	-	-	1	DENHAM TREVOR & MARISSA R
B	077-560-012	Tierra Bendito	-	-	1	BUTLER KATHLEEN
B	077-560-013	Tierra Bendito	-	-	1	SAECHAO NAI FOU & SAECHIN FAR
B	077-560-014	Tierra Bendito	-	-	1	KIMBREL LLOYD
B	077-560-015	Tierra Bendito	-	-	1	ANDERSON FAMILY TRUST 2015
B	077-560-016	Tierra Bendito	-	-	1	WOOD AARON & KATIE M
B	077-560-017	Tierra Bendito	-	-	1	WEBER MARK R TRUST
B	077-560-018	Tierra Bendito	-	-	1	CHEESEMAN MARK R & ROBIN
B	077-560-019	Tierra Bendito	-	-	1	HOEPPNER JOHN S & PATRICIA L
B	077-560-020	Tierra Bendito	-	-	1	DAINS DONALD & GLORIA TRUST 2
B	077-560-021	Tierra Bendito	-	-	1	COUGHLIN FRANK W & KATHRYN A
B	077-560-022	Tierra Bendito	-	-	1	ROSSITER MICHAEL P & SALLY C
B	077-560-023	Tierra Bendito	-	-	1	COHEN LEE H & MARCI L LIVING
B	077-560-024	Tierra Bendito	-	-	1	GOBLE CAROL & TODD
B	077-560-025	Tierra Bendito	-	-	1	GREENFIELD ROYCE A & TARA A
B	077-560-026	Tierra Bendito	-	-	1	BOOM DERRICK & JOANNA
B	077-560-027	Tierra Bendito	-	-	1	KIRK JEFF
B	077-570-001	Alder Creek (Hacienda Hts)	7A	-	1	BISHOP ROYCE & EDY 2008 TRUST
B	077-570-002	Alder Creek (Hacienda Hts)	7A	-	1	WILLOUGHBY JOHN GREG
B	077-570-003	Alder Creek (Hacienda Hts)	7A	-	1	AULT 2018 TRUST
B	077-570-004	Alder Creek (Hacienda Hts)	7A	-	1	HAWKS DONALD P & DIANNE R JT
B	077-570-005	Alder Creek (Hacienda Hts)	7A	-	1	TORVICK BLAIN ROBERT & MANDY
B	077-570-006	Alder Creek (Hacienda Hts)	7A	-	1	DABNEY BILL D
B	077-570-007	Alder Creek (Hacienda Hts)	7A	-	1	DAVIS GABRIEL J & DEMO-DAVIS
B	077-570-008	Alder Creek (Hacienda Hts)	7A	-	1	MILLER TRACY L
B	077-570-009	Alder Creek (Hacienda Hts)	7A	-	1	GEORGE RYAN & JENNIFER
B	077-570-010	Alder Creek (Hacienda Hts)	7A	-	1	CAMANN CHRIS M
B	077-570-011	Alder Creek (Hacienda Hts)	7A	-	1	SCHLIE CRAIG A REVOCABLE TRUS
B	077-570-012	Alder Creek (Hacienda Hts)	7A	-	1	CORBEAU JOAN R TR
B	077-570-013	Alder Creek (Hacienda Hts)	7A	-	1	REAVES FAMILY TRUST
B	077-570-014	Alder Creek (Hacienda Hts)	7A	-	1	KHATKAR JASWINDER SINGH
B	077-570-015	Alder Creek (Hacienda Hts)	7A	-	1	MELTON KEITH D & DENNIS JUDIT
B	077-570-016	Alder Creek (Hacienda Hts)	7A	-	1	KNIGHT HAROLD JOHN & JENNIFER
B	077-570-017	Alder Creek (Hacienda Hts)	7A	-	1	WILLIAMS DEBORAH & BENSON CHR

Part C Attachment
Assessment Roll FY 2019-20

District	APN	Subdivision	Unit	Phase	Benefit Units	Owner Name
B	077-570-018	Alder Creek (Hacienda Hts)			7A - 1	HERRERA JOE L JR & DEBRA R
B	077-570-019	Alder Creek (Hacienda Hts)			7A - 1	CRAWFORD DON L & SUSAN E TR
B	077-570-020	Alder Creek (Hacienda Hts)			7A - 1	MARTINEZ ERNEST & MARILYN J T
B	077-570-021	Alder Creek (Hacienda Hts)			7A - 1	JENKINS DAVID & MEGAN
B	077-570-022	Alder Creek (Hacienda Hts)			7A - 1	BURNS BENJAMIN M & ALLEN REBE
B	077-570-023	Alder Creek (Hacienda Hts)			7A - 1	AZAM CORPORATION
B	077-570-024	Alder Creek (Hacienda Hts)			7A - 1	WILSON WAYNE M & GIBSON LEEAN
B	077-570-025	Alder Creek (Hacienda Hts)			7A - 1	SCREECHFIELD DEBRA
B	077-570-026	Alder Creek (Hacienda Hts)			7A - 1	WOLOT LIDIA RENEE TR
B	077-570-027	Alder Creek (Hacienda Hts)			7A - 1	FAILOR BRENT & DEBORAH
B	077-570-028	Alder Creek (Hacienda Hts)			7A - 1	BUNAS FAMILY TRUST
B	077-570-029	Alder Creek (Hacienda Hts)			7A - 1	MILLER BILLY W JR & NEAL KARR
B	077-570-030	Alder Creek (Hacienda Hts)			7A - 1	PINCIN WILLIAM & BONNIE TR
B	077-570-031	Alder Creek (Hacienda Hts)			7A - 1	KLEEFELD LARRY J
B	077-570-032	Alder Creek (Hacienda Hts)			7A - 1	BRUMLEY STANLEY R & MEMOREE L
B	077-570-033	Alder Creek (Hacienda Hts)			7B - 1	MILLER THOMAS R & IRIS R TR
B	077-570-034	Alder Creek (Hacienda Hts)			7B - 1	LINDSTROM EDWARD & BEVERLY
B	077-570-035	Alder Creek (Hacienda Hts)			7B - 1	JOHNSON TERRY ALLEN & SANDRA
B	077-570-036	Alder Creek (Hacienda Hts)			7B - 1	DULAI AMARJIT S
B	077-570-037	Alder Creek (Hacienda Hts)			7B - 1	MATIAS KENNETH G & LINDA D
B	077-570-038	Alder Creek (Hacienda Hts)			7B - 1	NIGRO FRANK G & OYAMA-NIGRO K
B	077-570-039	Alder Creek (Hacienda Hts)			7B - 1	MCDONALD KENNETH J & CARRIE A
B	077-570-040	Alder Creek (Hacienda Hts)			7B - 1	HUNT ROBERT ARTHUR LIV TRUST
B	077-570-041	Alder Creek (Hacienda Hts)			7B - 1	PETTIT KENNETH R & PAMELA R
B	077-570-042	Alder Creek (Hacienda Hts)			7B - 1	ADAMS FAMILY REV TRUST 2012
B	077-570-043	Alder Creek (Hacienda Hts)			7B - 1	PAGET CURTIS & BRIANNA
B	077-570-044	Alder Creek (Hacienda Hts)			7B - 1	NECHANICKY RHONDA
B	077-570-045	Alder Creek (Hacienda Hts)			7B - 1	GIBBONS WILLIAM G & TERRY L T
B	077-570-046	Alder Creek (Hacienda Hts)			7B - 1	SIMMS CHRISTIE LEIGH
B	077-570-047	Alder Creek (Hacienda Hts)			7B - 1	NELSON DOUGLAS & WYCHE SUSAN
B	077-570-048	Alder Creek (Hacienda Hts)			7B - 1	RICH FAMILY 2008 TRUST
B	077-570-049	Alder Creek (Hacienda Hts)			7B - 1	TEMMERMAN TY BRETT & PENNIE
B	077-570-050	Alder Creek (Hacienda Hts)			7B - 1	KNODEL RAYMOND L & MARILYN J
B	077-570-051	Alder Creek (Hacienda Hts)			7B - 1	CRISSINGER MICHAEL A
B	077-570-052	Alder Creek (Hacienda Hts)			7B - 1	GEJEIAN DAMON C & HEIDI M
B	077-570-053	Alder Creek (Hacienda Hts)			7B - 1	MOORE JIMMIE L & LORIE A REV
B	077-570-054	Alder Creek (Hacienda Hts)			7B - 1	KANG KYUNG HEE & LEE JIN WOOK
B	077-570-055	Alder Creek (Hacienda Hts)			7B - 1	TRUJILLO EVERETT & CYNTHIA

Part C Attachment
Assessment Roll FY 2019-20

District	APN	Subdivision	Unit	Phase	Benefit Units	Owner Name
B	077-570-056	Alder Creek (Hacienda Hts)			7B - 1	WYMAN ADAM H & CHRISTINE L
B	077-570-057	Alder Creek (Hacienda Hts)			7B - 1	MARKS KENNETH C & MICHELLE A
B	077-570-058	Alder Creek (Hacienda Hts)			7B - 1	LAMB ROBERT A & FELICE D
B	077-580-001	Mountain View Heights			4 - 1	KEESEE MICHAEL D & JANE M
B	077-580-002	Mountain View Heights			4 - 1	MOORE BRIAN A
B	077-580-003	Mountain View Heights			4 - 1	DEVISH JEFFREY A & STACI M
B	077-580-004	Mountain View Heights			4 - 1	LAZZARI DUSTIN
B	077-580-005	Mountain View Heights			4 - 1	WOOD FLOYD & SHIRLEY
B	077-580-006	Mountain View Heights			4 - 1	MCCAUGHIN CHARLEEN ANN SURVIV
B	077-580-007	Mountain View Heights			4 - 1	EMMERSON DANE C
B	077-580-008	Mountain View Heights			4 - 1	KINCAID STEVEN & STACEY
B	077-580-009	Mountain View Heights			4 - 1	VILLALPANDO ARTURO & TERESA
B	077-580-010	Mountain View Heights			4 - 1	SIMPSON FAMILY TRUST
B	077-580-011	Mountain View Heights			4 - 1	NEUSER JOHN & LESLIE
B	077-580-012	Mountain View Heights			4 - 1	JAMIESON ROBERT H & JONETTE L
B	077-580-013	Mountain View Heights			4 - 1	SCULLION FAMILY TRUST
B	077-580-014	Mountain View Heights			4 - 1	DERUYTER HENDRIK & DORIS
B	077-580-015	Mountain View Heights			4 - 1	DIMARCO JORDAN M & KRISTENE E
B	077-580-016	Mountain View Heights			4 - 1	WHELEN GARY E & ANDREA L
B	077-580-017	Mountain View Heights			4 - 1	KIM HEUNG SIK & POLLY HANSOOK
B	077-580-018	Mountain View Heights			4 - 1	HERZBERG GOREWITZ TRUST OF 20
B	077-580-019	Mountain View Heights			4 - 1	GAMBOE ROBERT W & AMANDA LYNN
B	077-580-020	Mountain View Heights			4 - 1	D & A PARTNERSHIP INC
B	077-580-021	Mountain View Heights			4 - 1	RAPIN PHILLIP SJ & KIMBERLY L
B	077-580-022	Mountain View Heights			4 - 1	CHANDLER MICHAEL L & LOIS LYN
B	077-580-023	Mountain View Heights			4 - 1	TAYLOR JOEL
B	077-580-024	Mountain View Heights			4 - 1	WARNEMUENDE FAMILY TRUST
B	077-580-025	Mountain View Heights			4 - 1	ERICKSON AARON & LAURA M
B	077-580-026	Mountain View Heights			4 - 1	THORN GARY W & PAMELA S
B	077-580-027	Mountain View Heights			4 - 1	MAAS DARYL R
B	077-580-028	Mountain View Heights			4 - 1	CADY DOUGLAS D & LISA M
B	077-580-029	Mountain View Heights			4 - 1	BRESHEARS FAMILY TRUST
B	077-590-001	Mountain View Heights			4 - 1	FORBES ROBERT JR & SHELLEY
B	077-590-002	Mountain View Heights			4 - 1	TAIRA RICK & YUAN LI YUAN
B	077-590-003	Mountain View Heights			4 - 1	HELLMAN PAUL A
B	077-590-004	Mountain View Heights			4 - 1	TRUNNELL DAMON & LACY
B	077-590-005	Mountain View Heights			4 - 1	SMITH DANIEL KENT & MICHELLE
B	077-590-006	Mountain View Heights			4 - 1	MURRAY RICHARD J & MARY P LIV

Part C Attachment
Assessment Roll FY 2019-20

District	APN	Subdivision	Unit	Phase	Benefit Units			Owner Name
B	077-590-007	Mountain View Heights			4	-	1	REED MERLYN FAMILY TRUST
B	077-590-008	Mountain View Heights			4	-	1	LAHR BRYAN S & DE LELLO MEAGA
B	077-590-009	Mountain View Heights			4	-	1	GAYMAN KERMIT
B	077-590-010	Mountain View Heights			4	-	1	BENTLEY JUDITH ANN TRUST
B	077-590-011	Mountain View Heights			4	-	1	JOHNSON JEFFREY K & SUSAN A
B	077-590-012	Mountain View Heights			4	-	1	HAAGENSON RICHARD O & KATHLEE
B	077-590-013	Mountain View Heights			4	-	1	BRYANT CHRISTOPHER & CHRISTIN
B	077-590-014	Mountain View Heights			4	-	1	ELKEN THOMAS R & LAURA R TR
B	077-590-015	Mountain View Heights			4	-	1	ZIMMERMAN 1999 TRUST
B	077-590-016	Mountain View Heights			4	-	1	LAHR JEFF & MICHELE
B	077-590-017	Mountain View Heights			4	-	1	PELLASCIO MICHAEL L & SUSAN A
B	077-590-018	Mountain View Heights			4	-	1	HENCH MARK J & JYOTI M
B	077-590-019	Mountain View Heights			4	-	1	GLEDHILL FAMILY TRUST
B	077-590-020	Mountain View Heights			4	-	1	VADER MICHAEL & DIANA FAM LIV
B	077-590-021	Mountain View Heights			4	-	1	PICK STEVE J III & AMY J
B	077-590-022	Mountain View Heights			4	-	1	KNIGHTEN GARY& PATSY 1995 TRU
B	077-590-023	Mountain View Heights			4	-	1	ALEXANDER HOUSTON E & CYNTHIA
B	077-600-001	Alder Creek (Hacienda Hts)			8	-	1	MURPHY ASHLEY M
B	077-600-002	Alder Creek (Hacienda Hts)			8	-	1	HAWKINS MARK & CONSTANCE
B	077-600-003	Alder Creek (Hacienda Hts)			8	-	1	MILLER JANET L
B	077-600-004	Alder Creek (Hacienda Hts)			8	-	1	ASC FAMILY TRUST
B	077-600-005	Alder Creek (Hacienda Hts)			8	-	1	WALLS NONA J & ROBERT K
B	077-600-006	Alder Creek (Hacienda Hts)			8	-	1	TOSO GEORGE W & PATRICIA C TR
B	077-600-007	Alder Creek (Hacienda Hts)			8	-	1	LINO EDWARD M & KIMBERLY M
B	077-600-008	Alder Creek (Hacienda Hts)			8	-	1	LINO EDWARD M & KIMBERLY M
B	077-600-009	Alder Creek (Hacienda Hts)			8	-	1	BROWN DAVID & JANE
B	077-600-010	Alder Creek (Hacienda Hts)			8	-	1	ESPINO FRANCISCO & ELIA
B	077-600-011	Alder Creek (Hacienda Hts)			8	-	1	BUCEY ROBERT L & DONNA L REV
B	077-600-012	Alder Creek (Hacienda Hts)			8	-	1	SALVATION ARMY
B	077-600-013	Alder Creek (Hacienda Hts)			8	-	1	MAIN RENE K
B	077-600-014	Alder Creek (Hacienda Hts)			8	-	1	WISE ANDREW RUSSELL ETAL
B	077-600-015	Alder Creek (Hacienda Hts)			8	-	1	KIM CHRISTOPHER ERIC LIV TRUS
B	077-600-016	Alder Creek (Hacienda Hts)			8	-	1	SCHILL MICHAEL C & PATRICIA A
B	077-600-017	Alder Creek (Hacienda Hts)			8	-	1	CAMERON BARBARA J
B	077-600-018	Alder Creek (Hacienda Hts)			8	-	1	RUST FAMILY TRUST
B	077-600-019	Alder Creek (Hacienda Hts)			8	-	1	SAELOR SOU POU & LAI LIAM
B	077-600-020	Alder Creek (Hacienda Hts)			8	-	1	CORLESS CARRIE & JOHN
B	077-600-021	Alder Creek (Hacienda Hts)			8	-	1	LEAK SCOTT & SUYEN

Part C Attachment
Assessment Roll FY 2019-20

District	APN	Subdivision	Unit	Phase	Benefit Units	Owner Name
B	077-600-022	Alder Creek (Hacienda Hts)		8	- 1	PAULSEN PHILIP L & ANITA GAIL
B	077-600-023	Alder Creek (Hacienda Hts)		8	- 1	LOUIE SUSAN
B	077-600-024	Alder Creek (Hacienda Hts)		8	- 1	WATSON HUGH B & MOLLY M
B	077-600-025	Alder Creek (Hacienda Hts)		8	- 1	DEAN JAMES L & KARIN E DEC OF
B	077-600-026	Alder Creek (Hacienda Hts)		8	- 1	STORCKMAN MATHEW
B	077-600-027	Alder Creek (Hacienda Hts)		8	- 1	HAAK RICHARD A II & JANIS K
B	077-600-028	Alder Creek (Hacienda Hts)		8	- 1	HEPNER BRIAN L & TRACEY ANN
B	077-600-029	Alder Creek (Hacienda Hts)		8	- 1	CASTAGNOLI MARK RICHARD & CAR
B	077-600-030	Alder Creek (Hacienda Hts)		8	- 1	WOODWARD MICHAEL & MARAH TRUS
B	077-600-031	Alder Creek (Hacienda Hts)		8	- 1	NISWANDER MARGARET B REV TRUS
B	077-600-032	Alder Creek (Hacienda Hts)		8	- 1	MEWHIRTER TANYA & ANDREW
B	077-600-033	Alder Creek (Hacienda Hts)		8	- 1	MELTON KEITH & DENNIS JUDITH
B	077-600-034	Alder Creek (Hacienda Hts)		8	- 1	CRUZ DAVID A & NIKKI
B	077-600-035	Alder Creek (Hacienda Hts)		8	- 1	REAZ FAMILY TRUST
B	077-600-036	Alder Creek (Hacienda Hts)		8	- 1	SCHULTZ EDITH LIVING TRUST
B	077-600-037	Alder Creek (Hacienda Hts)		8	- 1	REAZ FAMILY TRUST
B	077-600-038	Alder Creek (Hacienda Hts)		8	- 1	AUGUSTINE REGINA E REVOCABLE
B	077-600-039	Alder Creek (Hacienda Hts)		8	- 1	MELTON KEITH D & DENNIS JUDIT
B	077-600-040	Alder Creek (Hacienda Hts)		8	- 1	MCCALLUM CHARLES R & LINDA E
B	077-600-041	Alder Creek (Hacienda Hts)		8	- 1	DOSANJH LEHMBER SINGH & KAUR
B	077-600-042	Alder Creek (Hacienda Hts)		8	- 1	BURKS GARY R & RAMONA L
B	077-600-043	Alder Creek (Hacienda Hts)		8	- 1	MATTHEWS 2019 TRUST
B	077-600-044	Alder Creek (Hacienda Hts)		8	- 1	CARPENTER MARK A & CHRIS R TR
B	077-600-045	Alder Creek (Hacienda Hts)		8	- 1	SINGH DALBIR
B	077-600-046	Alder Creek (Hacienda Hts)		8	- 1	HARNEY ERIC M & ANGELEE
B	077-600-047	Alder Creek (Hacienda Hts)		8	- 1	LUTZOW JOHN K & PATRICIA R TR
B	077-600-048	Alder Creek (Hacienda Hts)		8	- 1	UHARRIET CHRISTINE M 2019 TRU
B	077-600-053	Alder Creek (Hacienda Hts)		9	- 1	GUTERDING JAY ERNEST & JANAEA
B	077-600-056	Alder Creek (Hacienda Hts)		9	- 1	MANDL SHANE R & LOUISE R
B	077-600-057	Alder Creek (Hacienda Hts)		9	- 1	WARD JUDY
B	077-600-060	Alder Creek (Hacienda Hts)		9	- 1	BECKER BRUCE W & JANA W TR
B	077-600-061	Alder Creek (Hacienda Hts)		9	- 1	BECKER BRUCE W & JANA W TR
B	104-540-034	Almaden Estates		1	- 1	STRUVE STEVEN N & TERESA S
B	104-540-035	Almaden Estates		1	- 1	RAMSDELL WILLETT F II ETAL
B	104-540-036	Almaden Estates		1	- 1	RAMIREZ ALBERT & PAMELA J
B	104-540-037	Almaden Estates		1	- 1	GROVER RHETT D & DONNAE L FAM
B	104-540-038	Almaden Estates		1	- 1	JUNDT ERIC A & SUZANNE M
B	104-540-039	Almaden Estates		1	- 1	SMITH FAMILY TRUST

Part C Attachment
Assessment Roll FY 2019-20

District	APN	Subdivision	Unit	Phase	Benefit Units			Owner Name
B	104-540-040	Almaden Estates			1	-	1	DIANE ABAIR LIVING TRUST
B	104-540-041	Almaden Estates			1	-	1	SPELLINS RENEE L & WESLEY A
B	104-540-042	Almaden Estates			1	-	1	ULRICH GREGORY L & KATHY R TR
B	104-540-043	Almaden Estates			1	-	1	PABIS JOHN A & KIMBERLEY A
B	104-540-044	Almaden Estates			1	-	1	FERENCY JEANNIE M & FERENCY J
B	104-540-045	Almaden Estates			1	-	1	WILSON FAMILY 95 REV LIV TR
B	104-540-046	Almaden Estates			1	-	1	RANSOM KEVIN B & NORDLI M
B	104-540-047	Almaden Estates			1	-	1	PADGETT BRADY
B	104-540-050	Almaden Estates			2	-	1	STAUFFER JOHN M & KRISTINA M
B	104-540-051	Almaden Estates			2	-	1	STONE RICHARD J & SHAWNIE D
B	104-540-052	Almaden Estates			2	-	1	NELSON DANIEL S & RILLA A
B	104-540-053	Almaden Estates			2	-	1	BUCHNER DANIEL J
B	104-540-054	Almaden Estates			2	-	1	CECCHI RON & VERA FAMILY TRUS
B	109-280-001	Shasta View Manor			1	-	1	STEWART KASEY DAVID & LISA BE
B	109-280-002	Shasta View Manor			1	-	1	JMK TRADERS LLC
B	109-280-003	Shasta View Manor			1	-	1	JMK TRADERS LLC
B	109-280-004	Shasta View Manor			1	-	1	JMK TRADERS LLC
B	109-280-005	Shasta View Manor			1	-	1	JMK TRADERS LLC
B	109-280-006	Shasta View Manor			1	-	1	BERRY CAROLE TRUSTEE
B	109-280-007	Shasta View Manor			1	-	1	LANGUM JOHN & JULIE
B	109-280-008	Shasta View Manor			1	-	1	LANGUM JOHN & JULIE
B	109-280-009	Shasta View Manor			1	-	1	POTTER MARGENE TR
B	109-280-010	Shasta View Manor			1	-	1	JACKMAN MARK & ROBYN
B	109-280-011	Shasta View Manor			1	-	1	JMK TRADERS LLC
B	109-280-012	Shasta View Manor			1	-	1	AHERN JOHN F & PAMELA R
B	109-280-013	Shasta View Manor			1	-	1	FORD BRIAN & SUMMER
B	109-280-014	Shasta View Manor			1	-	1	DE LEON FAMILY TRUST
B	109-280-015	Shasta View Manor			1	-	1	DE LEON RICARDO S & JOSEPHINE
B	109-280-016	Shasta View Manor			1	-	1	RODRIGUEZ EDWARD GARY SR & SH
B	109-280-017	Shasta View Manor			1	-	1	GINDER MARY M
B	109-280-018	Shasta View Manor			1	-	1	POTTER MARGENE TR
B	109-280-021	Shasta View Manor			1	-	1	TRUITT RICHARD E & MARTHA R
B	109-280-022	Shasta View Manor			1	-	1	DOLL FAMILY 2017 TRUST
B	109-280-023	Shasta View Manor			1	-	1	ELLER JILL R
B	109-280-024	Shasta View Manor			1	-	1	KELLY 1993 TRUST
B	109-280-025	Shasta View Manor			1	-	1	TROXELL DONALD L TROXELL
B	109-280-026	Shasta View Manor			1	-	1	SEIBERT FAMILY TRUST
B	109-280-027	Shasta View Manor			1	-	1	OCONNELL DONALD & DEBORAH JOI

Part C Attachment
Assessment Roll FY 2019-20

District	APN	Subdivision	Unit	Phase	Benefit Units			Owner Name
B	109-280-028	Shasta View Manor			1	-	1	KELLY 1993 TRUST
B	109-280-029	Shasta View Manor			1	-	1	KELLY 1993 TRUST
B	109-280-030	Shasta View Manor			1	-	1	JACOBSON-WOLFE REVOCABLE TRUS
B	109-280-031	Shasta View Manor			1	-	1	GOLD GLEN I & TULSA JANE FAM
B	109-280-032	Shasta View Manor			1	-	1	SPEIGHT DANIEL
B	109-280-033	Shasta View Manor			1	-	1	ATKINSON-MARESH JEREMIAH D ET
B	109-280-034	Shasta View Manor			1	-	1	DEHART LAWRENCE & JILL LIVING
B	109-280-035	Shasta View Manor			1	-	1	REED FAMILY TRUST
B	109-280-036	Shasta View Manor			1	-	1	OLSON FAMILY 2005 TRUST - TRU
B	109-280-037	Shasta View Manor			1	-	1	AHRENS REGINA C TR
B	109-280-050	Shasta View Manor			1	-	1	STALLINGS FAMILY TRUST
B	109-280-051	Shasta View Manor			1	-	1	RB KEY PROPERTIES LLC
B	109-290-001	East Redding Estates			1	-	1	LANGLEY MICHIELLE R
B	109-290-002	East Redding Estates			1	-	1	CRANDELL DAVID R & RACHEL R
B	109-290-003	East Redding Estates			1	-	1	JOHNSON LAWRENCE P & JUDY C T
B	109-290-004	East Redding Estates			1	-	1	ANDERSON SUSAN
B	109-290-005	East Redding Estates			1	-	1	BORREMANS EUGENE L & JANET D
B	109-290-006	East Redding Estates			1	-	1	GRAHAM HARRY T & CAROLYN R
B	109-290-007	East Redding Estates			1	-	1	ZAK JEDREK WILLIAM
B	109-290-008	East Redding Estates			1	-	1	HARR 1989 FAMLIY TRUST
B	109-290-009	East Redding Estates			1	-	1	YOUNG CHRIS A & DAY LAURA L
B	109-290-010	East Redding Estates			1	-	1	MOBERLY FAMILY REVOCABLE TRUS
B	109-290-011	East Redding Estates			1	-	1	REISER MADELINE
B	109-290-012	East Redding Estates			1	-	1	SAECHAO KHAO G & SAEPHAN FARM
B	109-290-013	East Redding Estates			1	-	1	ENRIQUEZ BLANCA L
B	110-240-038	Forest Homes Phase 3			3	-	1	GILMORE DESHEMO M & MIKI
B	110-240-039	Forest Homes Phase 3			3	-	1	EARP SCOTT E
B	110-240-040	Forest Homes Phase 3			3	-	1	CARPENTER GINNIFER M
B	110-240-041	Forest Homes Phase 3			3	-	1	MALLORY ANGELA R
B	110-240-042	Forest Homes Phase 3			3	-	1	CONGDON DAVID L 2016 SEPARATE
B	110-240-043	Forest Homes Phase 3			3	-	1	SCHIMPFF FAMILY REVOCABLE TRU
B	110-240-044	Forest Homes Phase 3			3	-	1	LUFF SHAE M
B	110-240-045	Forest Homes Phase 3			3	-	1	MILLER RICKI
B	110-240-046	Forest Homes Phase 3			3	-	1	MANNING CHARLES & JOAN
B	110-240-047	Forest Homes Phase 3			3	-	1	SMITH LARRY P & KATHY L
B	110-240-048	Forest Homes Phase 3			3	-	1	LOHR MARY
B	110-240-049	Forest Homes Phase 3			3	-	1	MUSE RYAN S & WHITNEY N
B	110-240-050	Forest Homes Phase 3			3	-	1	BEEBE JACQUELINE D REV TRUST

Part C Attachment
Assessment Roll FY 2019-20

District	APN	Subdivision	Unit	Phase	Benefit Units	Owner Name
B	110-300-001	Forest Homes Phase 3			3 - 1	HUBBARD LEONARD A
B	110-300-002	Forest Homes Phase 3			3 - 1	HUNT GISLINDE F
B	110-300-003	Forest Homes Phase 3			3 - 1	RAISOLA MAUREEN A
B	110-300-004	Forest Homes Phase 3			3 - 1	CARNEY RICHARD & WENDY LIV TR
B	110-300-005	Forest Homes Phase 3			3 - 1	DREWSEN ROBERT & JAMIE
B	110-300-006	Forest Homes Phase 3			3 - 1	LYNN DONALD & DARLENE L/E
B	110-300-007	Forest Homes Phase 3			3 - 1	JONES GORDON W & DONETTE L
B	110-300-008	Forest Homes Phase 3			3 - 1	CLEMENT JOSEPH T ETAL
B	110-300-009	Forest Homes Phase 3			3 - 1	TOMSICH JACOB J & ASHLEY C
B	110-300-010	Forest Homes Phase 3			3 - 1	HORSTMAN STEVEN SCOTT & PATRI
B	110-300-011	Forest Homes Phase 3			3 - 1	JOHN JANET M
B	110-300-012	Forest Homes Phase 3			3 - 1	MARTINEZ RICHARD J & ANITA M
B	110-300-013	Forest Homes Phase 3			3 - 1	STORMENT JORDAN M & MORGAN
B	110-300-014	Forest Homes Phase 3			3 - 1	HILL JOSEPH M & NIKI LEE
B	110-300-015	Forest Homes Phase 3			3 - 1	WUSSTIG ZACHARY & LINDSEY
B	110-300-016	Forest Homes Phase 3			3 - 1	THOMPSON MICHAEL A & PATRICIA
B	110-300-017	Forest Homes Phase 3			3 - 1	HESTER WILLIAM B & DEBORAH J
B	110-300-018	Forest Homes Phase 3			3 - 1	GIACOMELLI BARBARA L 2002 REV
B	110-300-019	Forest Homes Phase 3			3 - 1	TAZELAAR MICHELLE
B	110-300-020	Forest Homes Phase 3			3 - 1	RDG HOMES LLC
B	110-300-021	Forest Homes Phase 3			3 - 1	CLARE JAY SCOTT IV & PAULEY A
B	110-300-022	Forest Homes Phase 3			3 - 1	NEELEY W & E FAMILY 1992 REV
B	110-300-023	Forest Homes Phase 3			3 - 1	PANUNZIO FRANK EDWARD & DORI
B	110-300-024	Forest Homes Phase 3			3 - 1	ASCHERMAN FAMILY TRUST
B	110-300-025	Forest Homes Phase 3			3 - 1	RAY TYLER R
B	110-300-026	Forest Homes Phase 3			3 - 1	LOONEY GINA ETAL
B	110-300-027	Forest Homes Phase 3			3 - 1	GADDY BRIAN S & ANNETTE C
B	110-300-028	Forest Homes Phase 3			3 - 1	SAVAGE LIVING TRUST
B	110-300-029	Forest Homes Phase 3			3 - 1	SMITH JOSHUA R & HOPE
B	110-300-030	Forest Homes Phase 3			3 - 1	STRIPLING IAN T & NELSON CRYS
B	110-300-031	Forest Homes Phase 3			3 - 1	RICE CATHERINE E
B	110-300-032	Forest Homes Phase 3			3 - 1	MOUNTAIN CHOICE PROPERTIES IN
B	110-300-033	Forest Homes Phase 3			3 - 1	GIACOMELLI CHRISTINE & MICHAE
B	110-300-034	Forest Homes Phase 3			3 - 1	KIBLER FAMILY TRUST
B	110-300-035	Forest Homes Phase 3			3 - 1	WOLFE BARBARA
B	110-300-036	Forest Homes Phase 3			3 - 1	POPOFF FAMILY TRUST
B	110-300-037	Forest Homes Phase 3			3 - 1	CUNNINGHAM STEVEN E & LACEE-L
B	110-300-038	Forest Homes Phase 3			3 - 1	GOMES JOSEPH J & ANNA

Part C Attachment
Assessment Roll FY 2019-20

District	APN	Subdivision	Unit	Phase	Benefit Units	Owner Name
B	110-300-039	Forest Homes Phase 3			3 - 1	HASLAM MARK A & NAOMI K
B	110-300-040	Forest Homes Phase 3			3 - 1	WIERSMA DONALD L
B	110-300-041	Forest Homes Phase 3			3 - 1	LAIZURE CHARLES C & TAMMY O
B	110-300-042	Forest Homes Phase 3			3 - 1	DEAN JENNIFER
B	110-300-043	Forest Homes Phase 3			3 - 1	CHEETHAM VIRGINIA R TRUST 201
B	110-300-044	Forest Homes Phase 3			3 - 1	MOORE-ASTORGA JUDITH 2013 TRU
B	110-300-045	Forest Homes Phase 3			3 - 1	LYNN DAVID B
B	110-330-001	Oak Meadows Estates			1 - 1	DUFFIN PATRICK L & DEBBIE L R
B	110-330-002	Oak Meadows Estates			1 - 1	POPE KATHERINE N
B	110-330-003	Oak Meadows Estates			1 - 1	MAYER-OAKES FAMILY TRUST
B	110-330-004	Oak Meadows Estates			1 - 1	METOYER DANA ANDREW & JACQUEL
B	110-330-005	Oak Meadows Estates			1 - 1	WOODCOCK MARK
B	110-330-006	Oak Meadows Estates			1 - 1	BLOXHAM COLLEEN
B	110-330-009	Oak Meadows Estates			1 - 1	PERRY CAROLYN
B	110-330-010	Oak Meadows Estates			1 - 1	SILVA TREVOR G
B	110-330-011	Oak Meadows Estates			1 - 1	RINCON-ANGUIANO BENJAMIN & RI
B	110-330-012	Oak Meadows Estates			1 - 1	RAMSTROM ANNE
B	110-330-013	Oak Meadows Estates			1 - 1	CONTRERAS THOMAS A & MARY F
B	110-330-014	Oak Meadows Estates			1 - 1	REYES DEBRA K BLIZZARD
B	110-330-015	Oak Meadows Estates			1 - 1	ROBIK JACOB & LOUCKS TAYLA
B	110-330-016	Oak Meadows Estates			1 - 1	LINDSEY DANA M
B	110-330-017	Oak Meadows Estates			1 - 1	PETERSON GARY E & COLLEEN J T
B	110-330-018	Oak Meadows Estates			1 - 1	BLANCO DEBRA DIANE COLLINS &
B	110-330-019	Oak Meadows Estates			1 - 1	DUFFIN PATRICK L & DEBBIE L R
B	110-330-020	Oak Meadows Estates			1 - 1	YEAGER CLYDE E & JUANITA R ET
B	110-330-021	Oak Meadows Estates			1 - 1	REYES JIMMY S
B	110-330-022	Oak Meadows Estates			1 - 1	FRYER CHRISTOPHER N & TINA L
B	110-330-023	Oak Meadows Estates			1 - 1	VIERRA JAMES & DEBORAH
B	110-330-024	Oak Meadows Estates			1 - 1	TZUNZ TIFFANIE L
B	110-330-025	Oak Meadows Estates			1 - 1	HANFORD RONALD T & PAMELA
B	110-330-026	Oak Meadows Estates			1 - 1	SAECHAO THOMAS T & MEUY T
B	110-330-027	Oak Meadows Estates			1 - 1	CAMPBELL CYNTHIA L
B	110-330-028	Oak Meadows Estates			1 - 1	MOORE ANTHONY & DONNA J
B	110-330-029	Oak Meadows Estates			1 - 1	BELDEN MARK E & TERESA K
B	110-330-030	Oak Meadows Estates			1 - 1	HAYWARD JASON JR
B	110-330-031	Oak Meadows Estates			1 - 1	HOLST GARY A & PAMELA K REV L
B	110-330-032	Oak Meadows Estates			1 - 1	ABRAHAM JACOB & ZUBEDA TR
B	110-330-033	Oak Meadows Estates			1 - 1	HOLDREN CHRISTOPHER L & MELIS

Part C Attachment
Assessment Roll FY 2019-20

District	APN	Subdivision	Unit	Phase	Benefit Units			Owner Name
B	110-330-034	Oak Meadows Estates			1	-	1	WENHAM RUSSELL A
B	110-330-035	Oak Meadows Estates			1	-	1	BOURGET BRIAN P & STACEY C
B	110-330-039	Oak Meadows Estates			1	-	1	TRENT ALTHEA R TR
B	110-330-040	Oak Meadows Estates			1	-	1	STACHER MARCHE L ETAL
B	110-330-041	Oak Meadows Estates			1	-	1	CARTER RYAN E & CRYSTAL
B	110-330-042	Oak Meadows Estates			1	-	1	BURGESS MICHAEL & M
B	110-330-043	Oak Meadows Estates			1	-	1	HILDERBRAND FAMILY TRUST
B	110-330-044	Oak Meadows Estates			1	-	1	GARRETT KATHLEEN REV LIV TRUS
B	110-330-045	Oak Meadows Estates			1	-	1	DEMARCO SPENCER
B	110-330-046	Oak Meadows Estates			1	-	1	MATTIOLI LINDA SEP PROP TRUST
B	110-330-047	Oak Meadows Estates			1	-	1	FLAHERTY SHAWN
B	110-330-048	Oak Meadows Estates			1	-	1	SMYTH LINDA M ETAL
B	110-330-049	Oak Meadows Estates			1	-	1	TYSON AMANDA GLORIA
B	110-330-050	Oak Meadows Estates			1	-	1	WINOGRAD JAY C & JOSELYN RUCI
B	110-330-051	Oak Meadows Estates			1	-	1	SINGH GURMEET & BASANTI SUKHV
B	110-330-052	Oak Meadows Estates			1	-	1	HISLOP ELNA TRUSTEE
B	110-330-053	Oak Meadows Estates			1	-	1	GONZALEZ JOSE F & MARIA TERES
B	110-330-054	Oak Meadows Estates			1	-	1	MANGELS DANIEL W & LAURA L
B	110-330-056	Oak Meadows Estates			1	-	1	SCHIELE LISA ANN & SCHIELE NI
B	110-330-057	Oak Meadows Estates			1	-	1	PERNELL JAMES H & NANCY L
B	110-330-060	Oak Meadows Estates			1	-	1	GAYNOR PATRICIA R REV TRUST 2
B	110-330-063	Oak Meadows Estates			1	-	1	LYNN DAVID B & THERESA M
B	111-250-001	Stillwater Heights			1	-	1	LAUGHLIN ROBERTA L
B	111-250-002	Stillwater Heights			1	-	1	HOLLAHAN GARY JOHN TRUST
B	111-250-003	Stillwater Heights			1	-	1	STRADER ROBERT A SR & DIANE M
B	111-250-004	Stillwater Heights			1	-	1	MORTON DEBRA L TRUST ETAL
B	111-250-005	Stillwater Heights			1	-	1	GEROSIN THOMAS & BETTY REV TR
B	111-250-006	Stillwater Heights			1	-	1	LOTT MARTIN D TRUST UNDER WIL
B	111-250-007	Stillwater Heights			1	-	1	MOSER BRITTANY & HUTMAN PAUL
B	111-250-008	Stillwater Heights			1	-	1	STILLWATER PROPERTIES LLC
B	111-250-009	Stillwater Heights			1	-	1	STILLWATER PROPERTIES LLC
B	111-250-010	Stillwater Heights			1	-	1	TROXELL DONALD L TRUST
B	111-250-011	Stillwater Heights			1	-	1	COHN STEVEN E & BARBARA A TRU
B	111-250-012	Stillwater Heights			1	-	1	LANGUM REVOCABLE FAMILY TRUST
B	111-250-013	Stillwater Heights			1	-	1	KRAUTHAMER KURT & CAROL TR
B	111-250-014	Stillwater Heights			1	-	1	KELLEY BROTHERS PROPERTIES LL
B	111-250-015	Stillwater Heights			1	-	1	HUNT KATHLEEN & CHARLES THOMA
B	111-250-016	Stillwater Heights			1	-	1	MYGRANT JONATHAN C SP 2016 TR

Part C Attachment
Assessment Roll FY 2019-20

District	APN	Subdivision	Unit	Phase	Benefit Units			Owner Name
B	111-250-017	Stillwater Heights			1	-	1	MYGRANT JONATHAN C SP 2016 TR
B	111-250-018	Stillwater Heights			1	-	1	PRIGMORE SUANN W TR ETAL
B	111-250-019	Stillwater Heights			1	-	1	MYGRANT RONALD & MARGARET TR
B	111-250-020	Stillwater Heights			1	-	1	MYGRANT PROPERTIES LP
B	111-250-021	Stillwater Heights			1	-	1	ADKINS ALAN D & SHARON K
B	111-250-022	Stillwater Heights			1	-	1	CONGDON DAVID L 2016 SEPARATE
B	111-250-023	Stillwater Heights			1	-	1	AUTORE RALPH M ETAL
B	111-250-024	Stillwater Heights			1	-	1	LOLLAR LIVING TRUST
B	111-250-025	Stillwater Heights			1	-	1	BERRY FAMILY TRUST
B	111-250-026	Stillwater Heights			1	-	1	RYAN DAN A TR
B	111-250-027	Stillwater Heights			1	-	1	RICHTER DIETER HEINZ REV LIV
B	111-250-028	Stillwater Heights			1	-	1	RICHTER DIETER HEINZ REV LIV
B	111-250-029	Stillwater Heights			1	-	1	SCHROEDER SHERI & JONATHAN
B	111-250-030	Stillwater Heights			1	-	1	ROSCOE SHERYL L TR
B	111-250-031	Stillwater Heights			1	-	1	ECKELMAN HARRY & JOYCE M TR E
B	111-250-032	Stillwater Heights			1	-	1	ECKELMAN HARRY & JOYCE M TR E
B	111-250-034	Stillwater Heights			1	-	1	MAHONEY RICHARD P & LINDA E F
B	111-250-035	Stillwater Heights			1	-	1	GAGLIARDI PROPERTIES INC
B	111-250-037	Stillwater Heights			1	-	1	ECKELMAN HARRY & JOYCE M TR E
B	111-260-001	Stillwater Heights			2	-	1	COREY FAMILY TRUST
B	111-260-002	Stillwater Heights			2	-	1	STILLWATER PROPERTIES LLC
B	111-260-003	Stillwater Heights			2	-	1	STILLWATER PROPERTIES LLC
B	111-260-004	Stillwater Heights			2	-	1	ROSCOE SHERYL L TR
B	111-260-005	Stillwater Heights			2	-	1	STILLWATER PROPERTIES LLC
B	111-260-006	Stillwater Heights			2	-	1	STILLWATER PROPERTIES LLC
B	111-260-007	Stillwater Heights			2	-	1	STILLWATER PROPERTIES LLC
B	111-260-008	Stillwater Heights			2	-	1	STILLWATER PROPERTIES LLC
B	111-260-009	Stillwater Heights			2	-	1	YEE WEE LEY JR ETAL
B	111-260-010	Stillwater Heights			2	-	1	MORTON DEBRA L TRUSTEE
B	111-260-011	Stillwater Heights			2	-	1	LYNBROOK TRUST
B	111-260-014	Stillwater Heights			2	-	1	HINTZ ALFRED A & LOWEDA S TR
B	111-260-015	Stillwater Heights			2	-	1	YEE JOHNNY ETAL
B	111-260-016	Stillwater Heights			2	-	1	YEE JOHNNY
B	111-260-017	Stillwater Heights			2	-	1	YEE JOHNNY ETAL
B	111-260-018	Stillwater Heights			2	-	1	GESBERG APRIL K
B	111-260-019	Stillwater Heights			2	-	1	GONZALEZ AMPARO
B	111-260-020	Stillwater Heights			2	-	1	PETERSON 2001 TRUST
B	111-260-021	Stillwater Heights			2	-	1	BIEGEL KYLE & JANET LIVING TR

Part C Attachment
Assessment Roll FY 2019-20

District	APN	Subdivision	Unit	Phase	Benefit Units	Owner Name
B	111-260-022	Stillwater Heights			2 - 1	GROFF ARLENE T TR
B	111-260-023	Stillwater Heights			2 - 1	PATELLARO SHIRLEY I SPECIAL N
B	111-260-024	Stillwater Heights			2 - 1	RICHTER DIETER HEINZ REV LIV
B	111-260-025	Stillwater Heights			2 - 1	STILLWATER PROPERTIES LLC
B	111-260-026	Stillwater Heights			2 - 1	REED KENNETH A & SHARRON M
B	111-260-027	Stillwater Heights			2 - 1	NORTHERN CALIFORNIA PROPERTIE
B	111-260-029	Stillwater Heights			2 - 1	MYGRANT STEVEN TODD & KATHERI
B	111-260-031	Stillwater Heights			2 - 1	GAGLIARDI JOSEPH JR SEP PROP
B	111-260-032	Stillwater Heights			4 - 1	NORTHERN CALIFORNIA PROPERTIE
B	111-260-033	Stillwater Heights			4 - 1	NORTHERN CALIFORNIA PROPERTIE
B	111-260-034	Stillwater Heights			4 - 1	NORTHERN CALIFORNIA PROPERTIE
B	111-260-035	Stillwater Heights			4 - 1	NORTHERN CALIFORNIA PROPERTIE
B	111-260-036	Stillwater Heights			4 - 1	STILLWATER PROPERTIES LLC
B	111-260-037	Stillwater Heights			4 - 1	MYGRANT JONATHAN C SP 2016 TR
B	111-270-001	Stillwater Heights			3 - 1	MYGRANT PROPERTIES LP
B	111-270-002	Stillwater Heights			3 - 1	MYGRANT PROPERTIES LP
B	111-270-003	Stillwater Heights			3 - 1	MYGRANT PROPERTIES LP
B	111-270-004	Stillwater Heights			3 - 1	MYGRANT PROPERTIES LP
B	111-270-005	Stillwater Heights			3 - 1	MYGRANT PROPERTIES LP
B	111-270-006	Stillwater Heights			3 - 1	MYGRANT PROPERTIES LP
B	111-270-007	Stillwater Heights			3 - 1	MYGRANT PROPERTIES LP
B	111-270-008	Stillwater Heights			3 - 1	BAUER HEIDI T & JEFFREY
B	111-270-009	Stillwater Heights			3 - 1	MYGRANT PROPERTIES LP
B	111-270-010	Stillwater Heights			3 - 1	MYGRANT PROPERTIES LP
B	111-270-011	Stillwater Heights			3 - 1	MYGRANT PROPERTIES LP
B	111-270-012	Stillwater Heights			3 - 1	MYGRANT PROPERTIES LP
B	111-270-013	Stillwater Heights			3 - 1	LINTON ERNIE L & TAMMY L ETAL
B	111-270-014	Stillwater Heights			3 - 1	MYGRANT PROPERTIES LP
B	111-270-015	Stillwater Heights			3 - 1	MYGRANT PROPERTIES LP
B	111-270-016	Stillwater Heights			3 - 1	MYGRANT PROPERTIES LP
B	111-270-017	Stillwater Heights			3 - 1	MYGRANT PROPERTIES LP
B	111-270-018	Stillwater Heights			3 - 1	MYGRANT PROPERTIES LP
B	111-270-019	Stillwater Heights			3 - 1	MYGRANT PROPERTIES LP
B	111-270-020	Stillwater Heights			3 - 1	MYGRANT PROPERTIES LP
B	111-270-021	Stillwater Heights			3 - 1	MYGRANT PROPERTIES LP
B	115-410-002	Land Park			1 - 1	PETERS NICHOLAS T & MARILYN J
B	115-410-003	Land Park			1 - 1	WEAVER BRENT
B	115-410-004	Land Park			1 - 1	POHLMEYER MATTHEW D & LIZETTE

Part C Attachment
Assessment Roll FY 2019-20

District	APN	Subdivision	Unit	Phase	Benefit Units			Owner Name
B	115-410-005	Land Park			1	-	1	RHOADES STEVE T & LEAMBER L
B	115-440-001	Land Park			2	-	1	ABRAHAM JAROD & ROSEY
B	115-440-002	Land Park			2	-	1	KNIGHT CHARLES L & DOROTHY I
B	115-440-003	Land Park			2	-	1	FOOTT KYLE & ANNA
B	115-440-004	Land Park			2	-	1	SHARP TIMOTHY MICHAEL & JAIMI
B	115-440-005	Land Park			2	-	1	RUPPERT DENISE
B	115-440-006	Land Park			2	-	1	FITCH CHARLES M & SUSAN H TR
B	115-440-007	Land Park			2	-	1	RICH JAMES & STELLA
B	115-440-008	Land Park			2	-	1	HOLMQUIST TIMOTHY J TRUST 201
B	115-440-009	Land Park			2	-	1	PIDGEON MATTHEW
B	115-440-010	Land Park			2	-	1	BELCHER DOREEN ANN
B	115-440-011	Land Park			2	-	1	PHILLIPS RODNEY & CAROL
B	115-440-012	Land Park			2	-	1	WILLIAMS DAVID
B	115-440-013	Land Park			2	-	1	VARNUM CHRISTOPHER C & DARCY
B	115-440-014	Land Park			2	-	1	JACKSON CHRISTOPHER & AFRICA
B	115-440-015	Land Park			2	-	1	GARSIDE FAMILY TRUST
B	115-440-016	Land Park			2	-	1	LOWER SPRINGS ACRES INC
B	115-440-017	Land Park			2	-	1	STERRETT RAND W & KOCKROW CAL
B	115-440-018	Land Park			2	-	1	RESTORATION GROUP INC
B	115-440-019	Land Park			2	-	1	RODRIGUE MORRIS J
B	115-440-020	Land Park			2	-	1	OWENS EDDIE E & FRANCIS K
B	115-440-021	Land Park			2	-	1	STROHMAYER TIMOTHY JOHN
B	115-440-022	Land Park			2	-	1	STORER DOMINIC A
B	115-450-001	Land Park			3	-	1	BOLLMANN TIMOTHY R & AMBER L
B	115-450-002	Land Park			3	-	1	RUSSO DENNIS M
B	115-450-003	Land Park			3	-	1	WRIGHT ROBERT D & BETH A FAM
B	115-450-004	Land Park			3	-	1	YOUNG DILLON
B	115-450-005	Land Park			3	-	1	KISSICK DANIEL J & MAUREEN L
B	115-450-006	Land Park			3	-	1	CANNON GEORGE W & CHRISTINE J
B	115-450-007	Land Park			3	-	1	NAGASHIMA MARY A ZUPANCIC
B	115-450-008	Land Park			3	-	1	STEWART 1996 TRUST
B	115-450-009	Land Park			3	-	1	CHITWOOD FAMILY 2015 TRUST
B	115-450-010	Land Park			3	-	1	JM BAKER HOMES INC
B	115-450-011	Land Park			3	-	1	BAKER SHAUNA
B	115-450-012	Land Park			3	-	1	SMITH ROBERT L & JODY R
B	115-450-013	Land Park			3	-	1	HARRINGTON DANIEL B & CHAREE
B	115-450-014	Land Park			3	-	1	STRECKER EUGENE DAVID LIV TRU
B	115-450-015	Land Park			3	-	1	KAFEL RUSSELL & JOAN 2015 TRU

Part C Attachment
Assessment Roll FY 2019-20

District	APN	Subdivision	Unit	Phase	Benefit Units	Owner Name
B	115-450-016	Land Park			3 - 1	COFFEY MICHAEL A & BENJAMINA
B	115-450-017	Land Park			3 - 1	HARRINGTON JOHN JAMES II & MI
B	115-450-018	Land Park			3 - 1	CRABTREE DERWIN L & ALINDA K
B	115-450-019	Land Park			3 - 1	SEIDLER KIRK R & RACHEL
B	115-450-020	Land Park			3 - 1	MATTIES JOHN R JR & LOUISE P
B	115-450-021	Land Park			3 - 1	ROSE ROBERT A & LISA H TR
B	115-450-022	Land Park			3 - 1	GARNERO RICHARD A & LORI M TR
B	115-450-023	Land Park			3 - 1	RHODES TRUST
B	115-450-024	Land Park			3 - 1	HASEGAWA KATIE JACQUELYN
B	115-450-025	Land Park			3 - 1	HASEGAWA KATIE JACQUELYN
B	115-450-026	Land Park			3 - 1	MILLER 2001 TRUST
B	115-450-027	Land Park			3 - 1	CARN RONALD M
B	115-450-028	Land Park			3 - 1	REEDER STACIA L
B	115-450-029	Land Park			3 - 1	GREGORY SCOTT C & JENNIFER E
B	115-450-030	Land Park			3 - 1	TURNER MATTHEW N
B	115-450-031	Land Park			3 - 1	DIECK AARON A & SUMMER E
B	115-450-032	Land Park			3 - 1	HETRICK WILLIAM H & NOELEEN
B	115-450-033	Land Park			3 - 1	OLSON FAMILY TRUST
B	115-450-034	Land Park			3 - 1	CROOM TIMOTHY
B	115-450-035	Land Park			3 - 1	SENGVORAVONG SISONGKHAME ETAL
B	115-450-036	Land Park			3 - 1	MOUNTAIN PROPERTIES INC
B	115-450-037	Land Park			3 - 1	MITTS KAREN
B	115-450-038	Land Park			3 - 1	OLSON R & S LIVING TRUST
B	115-450-039	Land Park			3 - 1	VASQUEZ TONY ESCALONA ETAL
B	115-450-040	Land Park			3 - 1	ROCK VIEW INC MONEY PURCHASE
B	115-450-041	Land Park			3 - 1	GRUHLER MELISSA M & SCOTT B
B	115-450-042	Land Park			3 - 1	MURRISH MICHAEL & GINA LIV TR
B	115-450-043	Land Park			3 - 1	MOUNTAIN PROPERTIES INC
B	115-470-001	Land Park			4 - 1	COLUNGA COURTNEY
B	115-470-002	Land Park			4 - 1	EMRY SHANE E & HEIDI L
B	115-470-003	Land Park			4 - 1	SMITH MICHAEL L & JUDITH J
B	115-470-004	Land Park			4 - 1	JM BAKER HOMES INC
B	115-470-005	Land Park			4 - 1	HARRINGTON FAMILY TRUST
B	115-470-006	Land Park			4 - 1	LONERO CHRISTOPHER & MELISSA
B	115-470-007	Land Park			4 - 1	BEALE BARRY & CARRIE
B	115-470-008	Land Park			4 - 1	PHILLIPS RODNEY T & CAROL R E
B	115-470-009	Land Park			4 - 1	HICKENBOTTOM JAMES W & FAYE D
B	115-470-010	Land Park			4 - 1	HASLAM MARK A & NAOMI K

Part C Attachment
Assessment Roll FY 2019-20

District	APN	Subdivision	Unit	Phase	Benefit Units			Owner Name
B	115-470-011	Land Park			4	-	1	BRAUN DAVID R & SUSAN E
B	115-470-012	Land Park			4	-	1	BAKER FAMILY 2016 TRUST
B	115-470-013	Land Park			4	-	1	SWANSON FAMILY 2001 TRUST
B	115-470-014	Land Park			4	-	1	RICHART FAMILY TRUST 2015
B	115-470-015	Land Park			4	-	1	MOUNTAIN PROPERTIES INC
B	115-470-016	Land Park			4	-	1	MOUNTAIN PROPERTIES INC
B	115-470-017	Land Park			4	-	1	JENSEN C RICK & ANNETTE
B	115-470-018	Land Park			4	-	1	BARR DANIEL L & BARBARA I
B	115-470-019	Land Park			4	-	1	GILBO TRUST
B	115-470-020	Land Park			4	-	1	JACKSON THOMAS B & KRISTINE K
B	115-470-027	Land Park			4	-	1	RADER GERALD T & KATHRYN J
B	115-470-028	Land Park			4	-	1	MATTHEWS DANIEL & NICKOLE
B	115-470-029	Land Park			4	-	1	HASKELL MICHAEL J & LAURA D
B	115-470-030	Land Park			4	-	1	TAYLOR MARK W & KELLEY A LIVI
B	115-470-031	Land Park			4	-	1	GARCIA RUBEN & CUPERTINA
B	115-470-032	Land Park			4	-	1	PEDERSEN FAMILY TRUST
B	115-470-033	Land Park			R1	-	1	MOUNTAIN PROPERTIES INC
B	115-470-036	Land Park			4	-	1	ALFARO DENNIS & MAILE
B	115-470-037	Land Park			4	-	1	KOSTIELNEY MATTHEW J & ANDREA
B	115-470-038	Land Park			4	-	1	LEWIS JEFFREY P
B	115-470-039	Land Park			4	-	1	MARTIN FAMILY TRUST
B	115-470-040	Land Park			4	-	1	HASLAM FAMILY LIVING TRUST
B	115-470-042	Land Park			4	-	1	ENGLE ROBERT G & ADELE E REV
B	116-480-058	Quail Hollow			3	-	1	ABEL TRUST
B	116-480-059	Quail Hollow			3	-	1	SIMMONS SCOTT E & TERI L
B	116-480-060	Quail Hollow			3	-	1	SHARPE LEMOINE
B	116-480-061	Quail Hollow			3	-	1	EPPLER JOHN W TRUST OF 2014
B	116-480-062	Quail Hollow			3	-	1	RHYNE DUSTIN CEDRIC & AMANDA
B	116-480-063	Quail Hollow			3	-	1	SCHLEGEL DAVID A & ASHLEY N
B	116-480-064	Quail Hollow			3	-	1	WILSON CHARLA DENISE & GARY L
B	116-480-065	Quail Hollow			3	-	1	LATVALA S EVALYNE LIVING TRUS
B	116-480-066	Quail Hollow			3	-	1	BRAUN RANDALL & WENDY L
B	116-480-067	Quail Hollow			3	-	1	DICKENS LAWRENCE JR
B	116-480-068	Quail Hollow			3	-	1	OAKES AUBRY W & REBEKAH J
B	116-480-069	Quail Hollow			3	-	1	MILLER KAYLA N
B	116-480-070	Quail Hollow			3	-	1	BARKER URSULA E IRREVOCABLE T
B	116-480-071	Quail Hollow			3	-	1	SHIFFLET STEVE D & NANCY L
B	116-480-072	Quail Hollow			3	-	1	MILLSAP MACIE TRUST

Part C Attachment
Assessment Roll FY 2019-20

District	APN	Subdivision	Unit	Phase	Benefit Units			Owner Name
B	117-140-001	St. Thomas Heights			1	-	1	MARCELO FAMILY TRUST
B	117-140-002	St. Thomas Heights			1	-	1	MUNOZ JUANITA L & REYNALD F
B	117-140-003	St. Thomas Heights			1	-	1	DAVIS BERNARD C & ROBIN L TR
B	117-140-004	St. Thomas Heights			1	-	1	ELBE THERON A
B	117-140-005	St. Thomas Heights			1	-	1	ORELLANA J K ETAL
B	117-140-006	St. Thomas Heights			1	-	1	NIPPE ANDREE P FAMILY TRUST
B	117-140-007	St. Thomas Heights			1	-	1	THOMSON MARYE ANN TR
B	117-140-008	St. Thomas Heights			1	-	1	RICKETSON RICHARD L ETAL
B	117-140-009	St. Thomas Heights			1	-	1	EDWARDS THOMAS A & SHERRIE L
B	117-140-010	St. Thomas Heights			1	-	1	4 CLOTHES 4 TC LLC
B	117-140-011	St. Thomas Heights			1	-	1	COWAN DANIEL F & CHERYL
B	117-140-012	St. Thomas Heights			1	-	1	PARK FAY A SEPARATE PROPERTY
B	117-140-013	St. Thomas Heights			1	-	1	NIELSEN FAMILY TRUST
B	117-140-014	St. Thomas Heights			1	-	1	NISHIOKA MARIAN REV LIVING TR
B	117-140-016	St. Thomas Heights			1	-	1	SOWLES TIMOTHY L & LONETT
B	117-140-017	St. Thomas Heights			1	-	1	HOLT KANON & QUILALA-HOLT REB
B	117-140-018	St. Thomas Heights			1	-	1	CULVER MATTHEW A & MU YANYING
B	117-140-019	St. Thomas Heights			1	-	1	GROVE TIMOTHY L & TAMARA M
B	117-140-021	St. Thomas Heights			1	-	1	WALKER GARY R & MARLA L
B	117-140-022	St. Thomas Heights			1	-	1	JOHANNSEN STEVEN
B	117-140-023	St. Thomas Heights			1	-	1	BERRY LORRIE E
B	117-140-024	St. Thomas Heights			1	-	1	ANDREWS THOMAS N & GAYE L
B	117-140-025	St. Thomas Heights			1	-	1	HERNANDEZ HENRY H & IMOGENE T
B	117-140-026	St. Thomas Heights			1	-	1	GLOSTER KAREN R
B	117-140-027	St. Thomas Heights			1	-	1	WEGGELAND DAN W & DALE DARLEN
B	117-140-028	St. Thomas Heights			1	-	1	HUNTER DOLORES S
B	117-140-029	St. Thomas Heights			1	-	1	BOWIE DAVID L & PATTIE
B	117-140-030	St. Thomas Heights			1	-	1	WALTMAN FAMILY 2008 TRUST
B	117-140-031	St. Thomas Heights			1	-	1	PIAZZA MITZIE FAM TRUST ETAL
B	117-140-032	St. Thomas Heights			1	-	1	APPLE FAMILY LIVING TRUST
B	117-140-033	St. Thomas Heights			1	-	1	BRINGLE DANIEL G JR & TENNEAL
B	117-140-034	St. Thomas Heights			1	-	1	BEMIS 1991 TRUST
B	117-140-035	St. Thomas Heights			1	-	1	PETERSON GARY & COLLEEN TRUST
B	117-140-036	St. Thomas Heights			1	-	1	YOUNG MICHAEL R & MOSER DEBRA
B	117-140-037	St. Thomas Heights			1	-	1	GARLAND MARK R
B	117-140-038	St. Thomas Heights			1	-	1	SCOTT DANIEL & LUMMIS APRIL
B	117-140-039	St. Thomas Heights			1	-	1	SANBOR DAVID E JR
B	117-140-040	St. Thomas Heights			1	-	1	SAYER GARY & RAMONA JAN

Part C Attachment
Assessment Roll FY 2019-20

District	APN	Subdivision	Unit	Phase	Benefit Units			Owner Name
B	117-140-041	St. Thomas Heights			1	-	1	EASTWICK DAVID S & JANICE L R
B	117-140-042	St. Thomas Heights			1	-	1	GREER DAYNAMARIE & DAVID DEAN
B	117-140-043	St. Thomas Heights			1	-	1	STAPLECAMP MICHAEL D & MOLLY
B	117-140-044	St. Thomas Heights			1	-	1	JOSS STEFFEN K
B	117-140-045	St. Thomas Heights			1	-	1	SINNER FAMILY TRUST
B	117-140-046	St. Thomas Heights			1	-	1	FLOWERS DAVID D & CHERYL A LI
B	117-140-047	St. Thomas Heights			1	-	1	NEVES FAMILY TRUST
B	117-140-048	St. Thomas Heights			1	-	1	ABADI ALI SADEGHI HASSAN & VA
B	117-140-049	St. Thomas Heights			1	-	1	FERGUSON JAMES B & HEATHER
B	117-140-050	St. Thomas Heights			1	-	1	FLOWERS DAVID D & CHERYL A LI
B	117-140-051	St. Thomas Heights			1	-	1	HUTMACHER DUSTIN S & TERESA
B	117-140-052	St. Thomas Heights			1	-	1	FLOWERS DAVID D & CHERYL A LI
B	117-140-054	St. Thomas Heights			1	-	1	TAYLOR TODD J & ALISON JOY
B	117-140-055	St. Thomas Heights			1	-	1	ROSCOE SHERYL L TR
B	117-240-024	Monterey Springs			1	-	1	CHEN HAISHAN & LI LIYI
B	117-240-025	Monterey Springs			1	-	1	MENDOZA JESS J
B	117-240-026	Monterey Springs			1	-	1	HILLER WILLIAM E & CHRIS E
B	117-240-027	Monterey Springs			1	-	1	DIAZ GEOFFREY D & REBECCA
B	117-240-028	Monterey Springs			1	-	1	VALDES ALEJANDRA MURAD ETAL
B	117-240-029	Monterey Springs			1	-	1	AYABE JOHN A & VALERIE L
B	117-240-030	Monterey Springs			1	-	1	DEFILLIPO GEORGE A & ARLENE L
B	117-240-031	Monterey Springs			1	-	1	DUFF DAVID HOWARD & SHERRY NA
B	117-240-032	Monterey Springs			1	-	1	WINTER ADRIAN C & VISSER BROO
B	117-240-033	Monterey Springs			1	-	1	LICK JOHN W & KATHLEEN S
B	117-240-034	Monterey Springs			1	-	1	MILLER DENNIS L & MARTHA J TR
B	117-240-035	Monterey Springs			1	-	1	LEES CHARLES J & CARRIE L
B	117-240-036	Monterey Springs			1	-	1	FAURE GUSTAVE JR
B	117-240-037	Monterey Springs			1	-	1	WADDLE JEFFREY P
B	117-240-038	Monterey Springs			1	-	1	HOYT KAREN L
B	117-240-039	Monterey Springs			1	-	1	BROGOITTI BENJAMIN C ETAL
B	117-240-040	Monterey Springs			1	-	1	WHITE SUSAN L REV TRUST
B	117-240-045	Quail Hollow			3	-	1	RICE CAROL DOREEN
B	117-240-046	Quail Hollow			3	-	1	MILLER JORDAN RAYMOND & STEPH
B	117-240-047	Monterey Springs			1	-	1	PARSONS CRAIG E & DOROTHEA
B	117-420-001	Monterey Springs			1	-	1	BROCKMAN FAMILY REV TRUST 200
B	117-420-002	Monterey Springs			1	-	1	WING 2014 REVOCABLE LIVING TR
B	117-420-003	Monterey Springs			1	-	1	MARCHUK FAMILY REV TRUST
B	117-420-004	Monterey Springs			1	-	1	PLUMMER WILLIAM F & SHELLY M

Part C Attachment
Assessment Roll FY 2019-20

District	APN	Subdivision	Unit	Phase	Benefit Units	Owner Name
B	117-420-005	Monterey Springs			1 - 1	WOOLLARD FAMILY TRUST
B	117-420-006	Monterey Springs			1 - 1	DURRETT FAMILY TRUST
B	117-420-007	Monterey Springs			1 - 1	OGDEN KENNETH R & CYNTHIA K T
B	117-420-008	Monterey Springs			1 - 1	PLUMMER BRIAN L
B	117-480-001	Monterey Springs			2 - 1	GREEN BEVERLY G
B	117-480-002	Monterey Springs			2 - 1	SANDOR ERIC M
B	117-480-003	Monterey Springs			2 - 1	SMITH DAVID H & CHRISTINE B
B	117-480-004	Monterey Springs			2 - 1	DONNICI ZACHARY S
B	117-480-005	Monterey Springs			2 - 1	TURNER KENNY & PETERSON DEANA
B	117-480-006	Monterey Springs			2 - 1	MADISON MATTHEW D & TERESA J
B	117-480-007	Monterey Springs			2 - 1	FUGITT JOSHUA WAYNE & MONICA
B	117-480-008	Monterey Springs			2 - 1	KLUTTZ PAUL A & ELAINE M TR
B	117-480-009	Monterey Springs			2 - 1	NYSTROM BRIAN Q
B	117-480-010	Monterey Springs			2 - 1	RABANAL ORLINO S & RUTH C TR
B	117-480-011	Monterey Springs			2 - 1	HECK CODY & SHYLA
B	117-480-012	Monterey Springs			2 - 1	DORRELL CHANTRY A & WILLIAM M
B	117-480-013	Monterey Springs			2 - 1	HAMMER KELLY T & SYLVIA O
B	117-480-014	Monterey Springs			2 - 1	HENDERSON ED & MA 2014 TRUST
B	117-480-015	Monterey Springs			2 - 1	NEIDLINGER FAMILY 2015 TRUST
B	117-480-016	Monterey Springs			2 - 1	ACORN FRANKLIN D REV TRUST 20
B	117-480-017	Monterey Springs			2 - 1	WILLIAMS JAMES R & AMANDA G
B	117-480-018	Monterey Springs			2 - 1	SMITH ANGELO CLYDE & JENNIFER
B	117-480-019	Monterey Springs			2 - 1	TAYLOR BARBARA G LIVING TRUST
B	117-480-020	Monterey Springs			2 - 1	SOUSA DENNIS P & GIDGET A
B	117-480-021	Monterey Springs			2 - 1	CRAIG 2002 TRUST
B	117-480-022	Monterey Springs			2 - 1	FISHER DEBBIE & TODD
B	117-480-023	Monterey Springs			2 - 1	PONCE FAMILY TRUST
B	117-480-024	Monterey Springs			2 - 1	CRANNELL FAMILY TRUST 2017
B	117-480-025	Monterey Springs			2 - 1	MILLER LARRY B & BEVERLY A TR
B	117-480-026	Monterey Springs			2 - 1	PINKERTON NICHOLAS JACK & ALL
B	117-480-027	Monterey Springs			2 - 1	CONCKLIN SCOTT & JULIE A
B	117-480-028	Monterey Springs			2 - 1	HERNANDEZ RALPH C & CARMEN
B	117-480-029	Monterey Springs			2 - 1	MORPHEW RANDALL R & HEATHER M
B	117-480-030	Monterey Springs			2 - 1	CUMIFORD MARILYN
B	117-490-001	Monterey Springs			2 - 1	FORBES ANDREW JAMES
B	117-490-002	Monterey Springs			2 - 1	PELLITTERI LARRY J & ELENA
B	117-490-003	Monterey Springs			2 - 1	MOLLER DANIEL M & REBEKAH M
B	117-490-004	Monterey Springs			2 - 1	HURST VALERIE JOYCE

Part C Attachment
Assessment Roll FY 2019-20

District	APN	Subdivision	Unit	Phase	Benefit Units	Owner Name
B	117-490-005	Monterey Springs			2 - 1	KING TOMMY A & DEBRA
B	117-490-006	Monterey Springs			2 - 1	HARTER JEFF & JOHANNA
B	117-490-007	Monterey Springs			2 - 1	COOK GREG L
B	117-490-008	Monterey Springs			2 - 1	HEADLEY GREGORY A
B	117-490-009	Monterey Springs			2 - 1	DESLAURIERS ROBERT A & FLOREN
B	117-490-010	Monterey Springs			2 - 1	CARPENTER PHILIP L & KAREN J
B	117-490-011	Monterey Springs			2 - 1	STACKHOUSE JERRY D REV FAMILY
B	117-490-012	Monterey Springs			2 - 1	FORE LAURA & WILLIS DONNA M
B	117-490-013	Monterey Springs			2 - 1	TAFT ROYCE W & CAMP ALEXIS M
B	117-490-014	Monterey Springs			2 - 1	HOLMES BARTON C & LARA D
B	117-490-015	Monterey Springs			2 - 1	MURI JANELL D
B	117-490-016	Monterey Springs			2 - 1	GORE CHRISTOPHER SHANE & MIRI
B	117-490-017	Monterey Springs			2 - 1	LITTLE DENISE R
B	117-490-018	Monterey Springs			2 - 1	PEARSON TERESA R
B	117-490-019	Monterey Springs			2 - 1	YALEY REVOCABLE TRUST